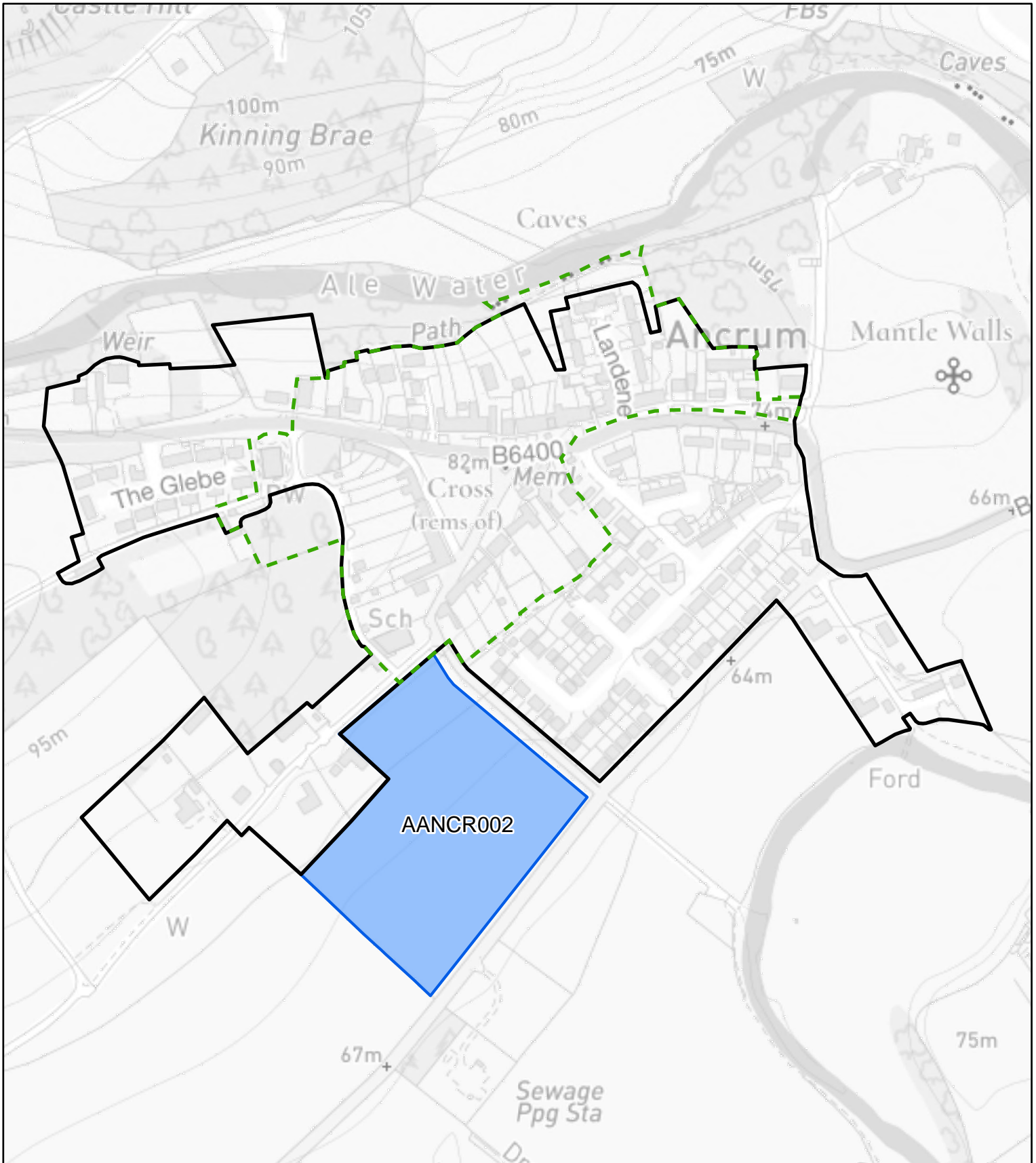


**APPENDIX A1: Maps of new sites referred to within
Schedule 4's**






Scottish Borders Council
Schedule 4 Settlement Maps

Ancrum

1:4,000

Key

-  Site Referred To In Schedule 4
-  Development Boundary
-  Conservation Area



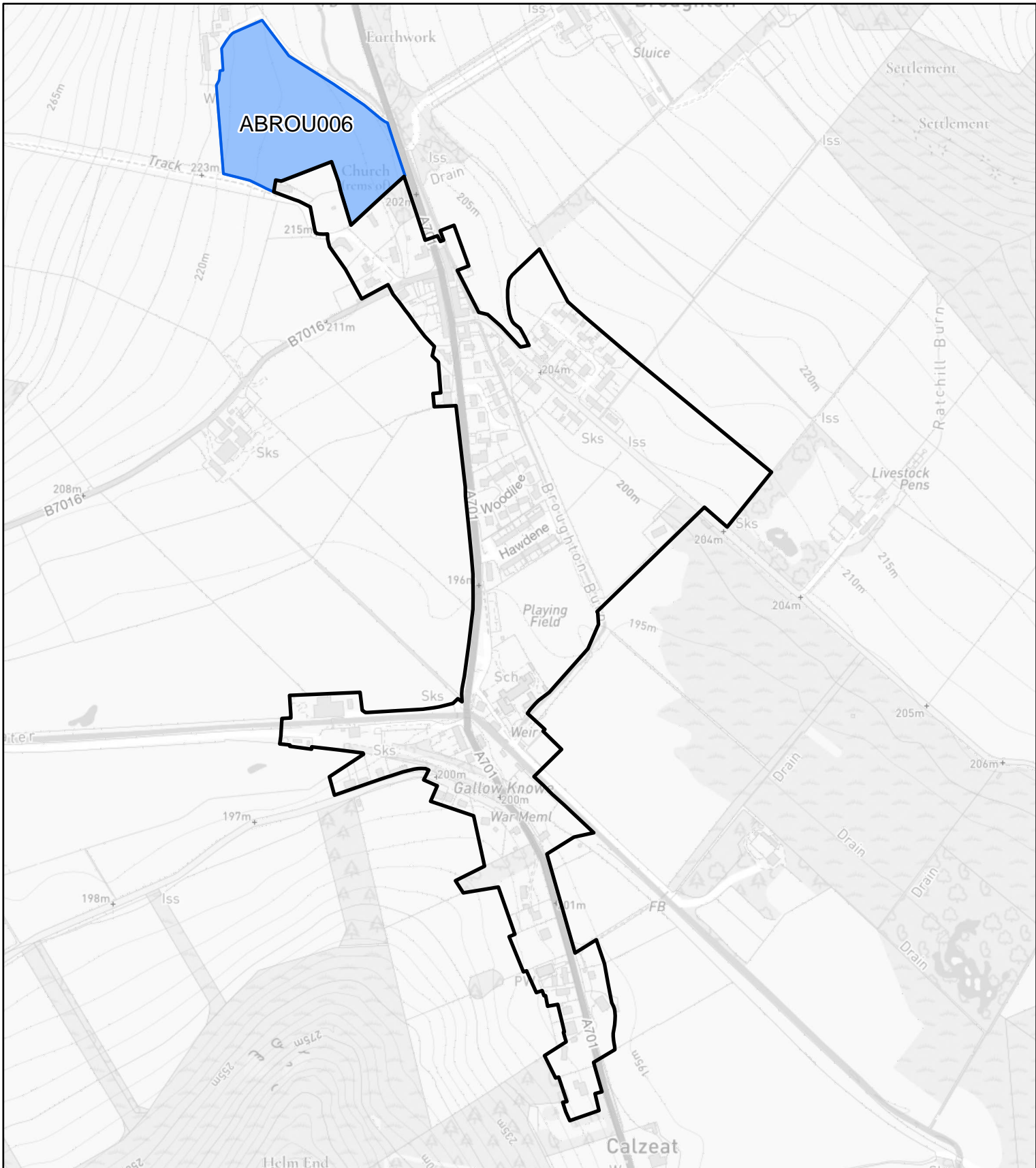
For further information, including help reading this document, please contact:

Forward Planning
Environment and Infrastructure
Council Headquarters
Newtown St Boswells
Melrose TD 6 6SA

Tel: 01835 825010
E-mail: localplan@scotborders.gov.uk

Disclaimer: Scottish Borders Council uses spatial information from a range of sources to produce the mapping contained within this document. The mapping is for illustrative purposes only. The original sources should be consulted to confirm information.

© Crown copyright and database right 2022.
All rights reserved. Ordnance Survey Licence number 100023423.





Scottish Borders Council
Schedule 4 Settlement Maps

Broughton

1:7,500

Key

-  Site Referred To In Schedule 4
-  Development Boundary



For further information, including help reading this document, please contact:

Forward Planning
Environment and Infrastructure
Council Headquarters
Newtown St Boswells
Melrose TD 6 6SA

Tel: 01835 825010
E-mail: localplan@scotborders.gov.uk

Disclaimer: Scottish Borders Council uses spatial information from a range of sources to produce the mapping contained within this document. The mapping is for illustrative purposes only. The original sources should be consulted to confirm information.

© Crown copyright and database right 2022.
All rights reserved. Ordnance Survey Licence number 100023423





Scottish Borders Council
Schedule 4 Settlement Maps

Cardrona

1:6,500

Key

-  Site Referred To In Schedule 4
-  Development Boundary



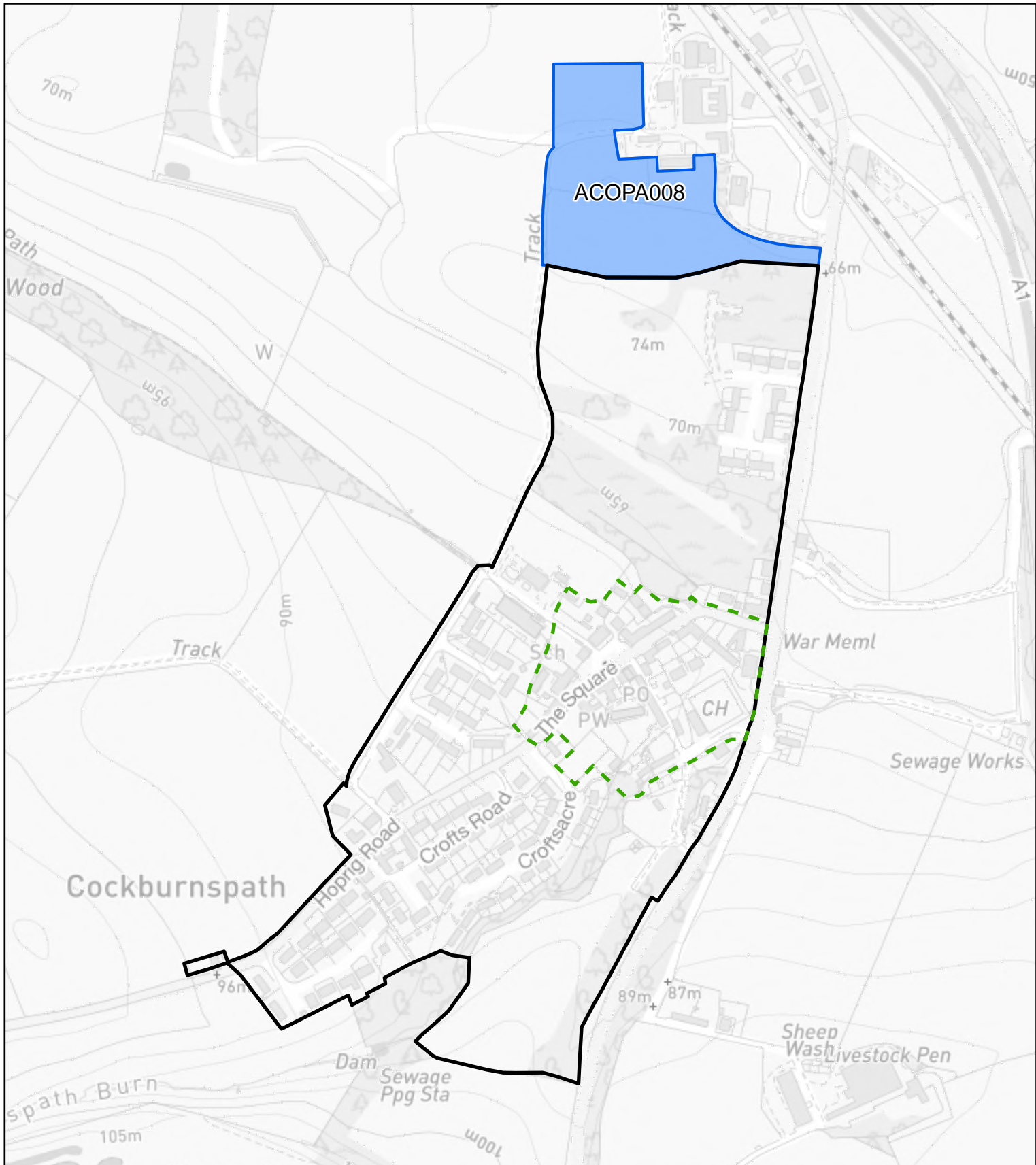
For further information, including help reading this document, please contact:

Forward Planning
Environment and Infrastructure
Council Headquarters
Newtown St Boswells
Melrose TD 6 6SA

Tel: 01835 825010
E mail: localplan@scotborders.gov.uk

Disclaimer: Scottish Borders Council uses spatial information from a range of sources to produce the mapping contained within this document. The mapping is for illustrative purposes only. The original sources should be consulted to confirm information.

© Crown copyright and database right 2022.
All rights reserved. Ordnance Survey Licence number 100023423.






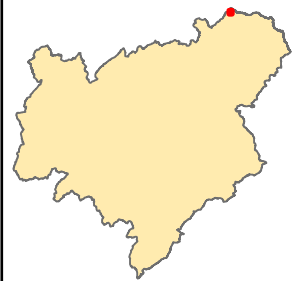
Scottish Borders Council
Schedule 4 Settlement Maps

Cockburnspath

1:5,000

Key

-  Site Referred To In Schedule 4
-  Development Boundary
-  Conservation Area



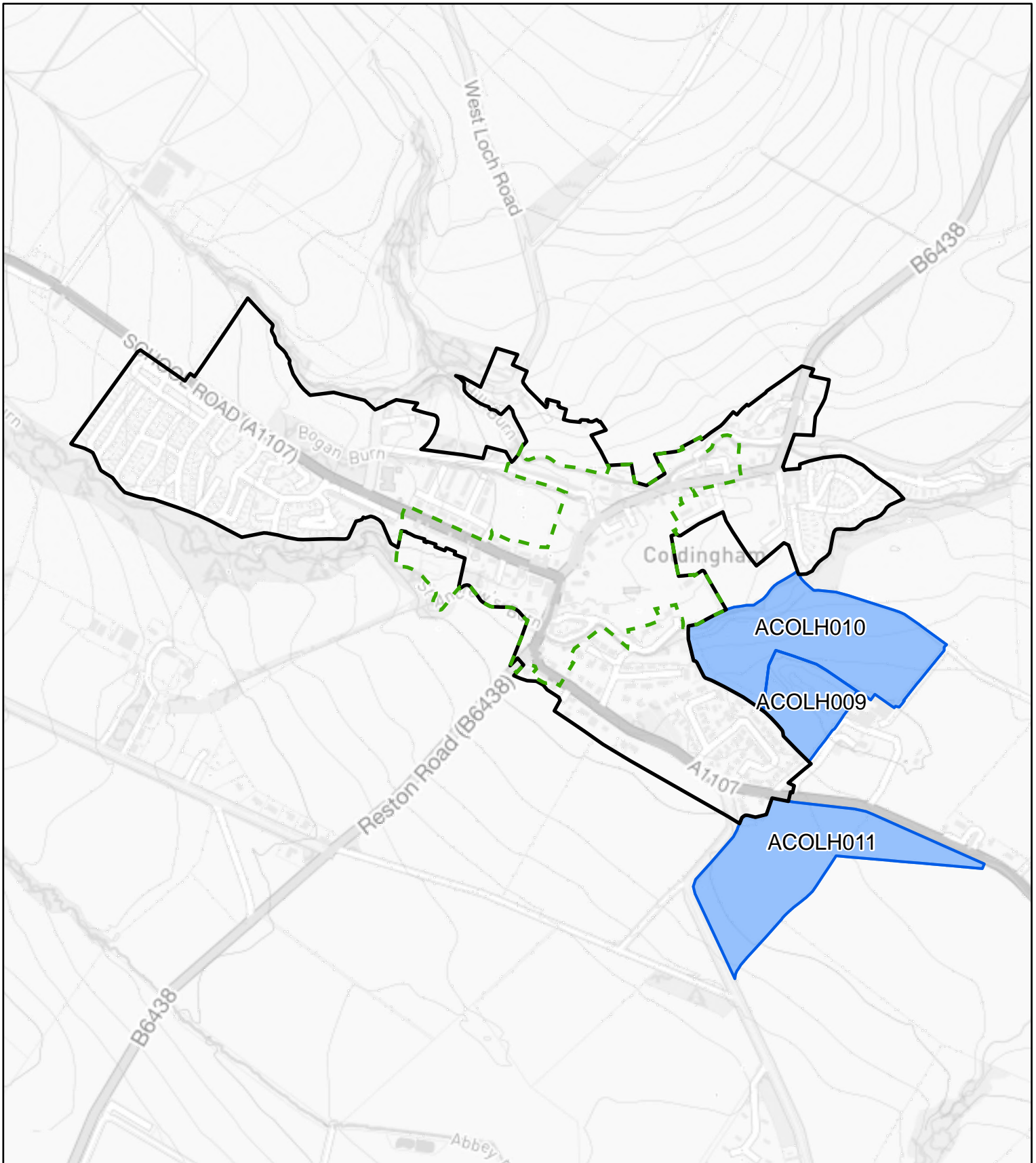
For further information, including help reading this document, please contact:

Forward Planning
Environment and Infrastructure
Council Headquarters
Newtown St Boswells
Melrose TD 6 0SA

Tel: 01835 825010
E mail: localplan@scotborders.gov.uk

Disclaimer: Scottish Borders Council uses spatial information from a range of sources to produce the mapping contained within this document. The mapping is for illustrative purposes only. The original sources should be consulted to confirm information.

© Crown copyright and database right 2022.
All rights reserved. Ordnance Survey Licence number 100023423.






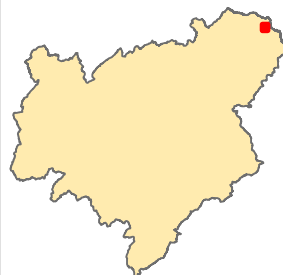
Scottish Borders Council
Schedule 4 Settlement Maps

Coldingham

1:9,000

Key

-  Site Referred To In Schedule 4
-  Development Boundary
-  Conservation Area



For further information, including help reading this document, please contact:

Forward Planning
Environment and Infrastructure
Council Headquarters
Newtown St Boswells
Melrose TD 6 6SA

Tel: 01835 825010
E-mail: localplan@scotborders.gov.uk

Disclaimer: Scottish Borders Council uses spatial information from a range of sources to produce the mapping contained within this document. The mapping is for illustrative purposes only. The original sources should be consulted to confirm information.

© Crown copyright and database right 2022.
All rights reserved. Ordnance Survey Licence number 100023423.






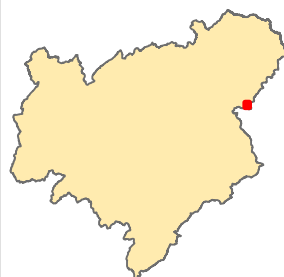
Scottish Borders Council
Schedule 4 Settlement Maps

Coldstream

1:7,500

Key

-  Site Referred To In Schedule 4
-  Development Boundary
-  Conservation Area



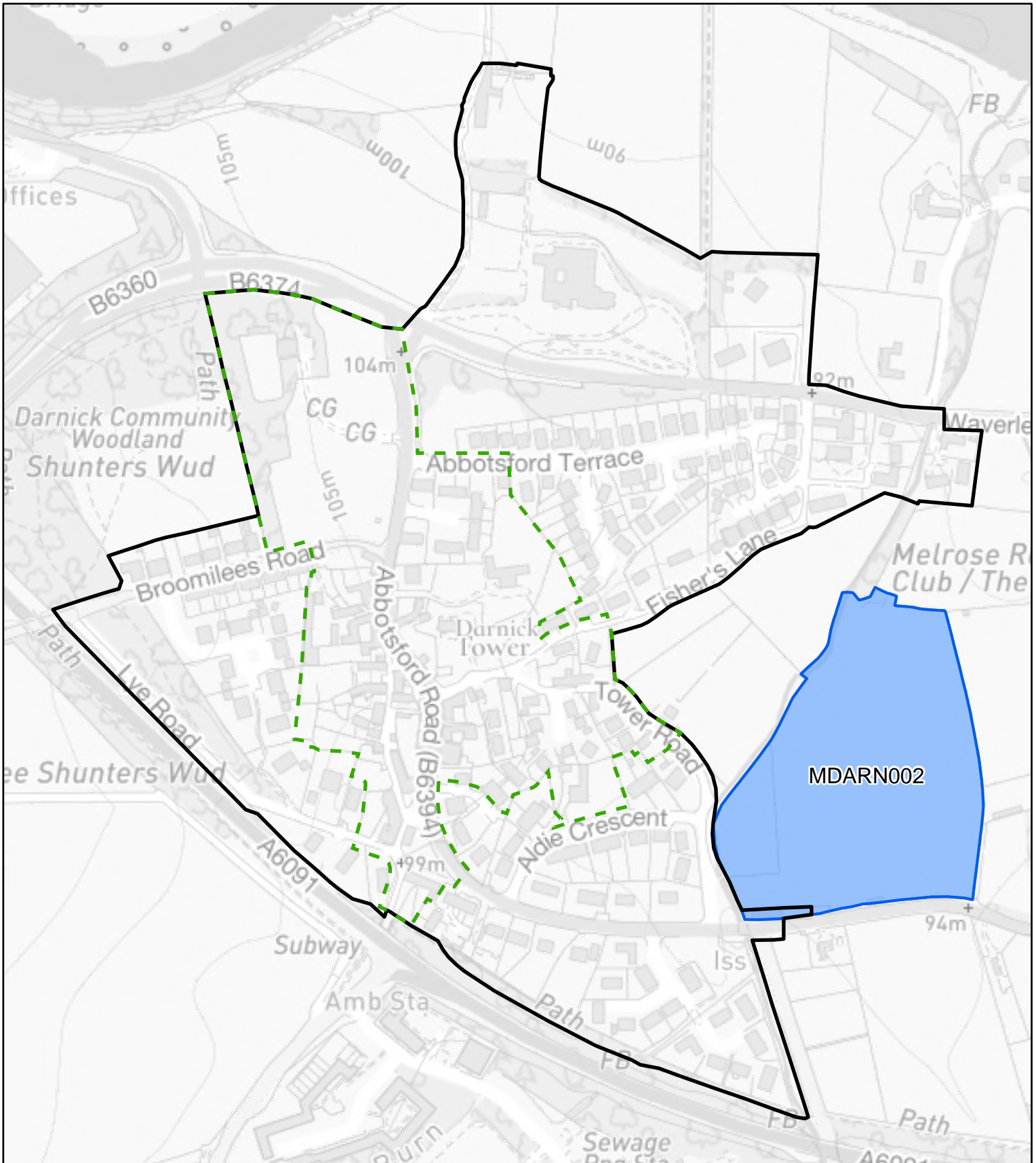
For further information, including help reading this document, please contact:

Forward Planning
Environment and Infrastructure
Council Headquarters
Newtown St Boswells
Melrose TD 6 0SA

Tel: 01835 825010
E mail: localplan@scotborders.gov.uk

Disclaimer: Scottish Borders Council uses spatial information from a range of sources to produce the mapping contained within this document. The mapping is for illustrative purposes only. The original sources should be consulted to confirm information.

© Crown copyright and database right 2022.
All rights reserved. Ordnance Survey Licence number 100023423.






Scottish Borders Council
Schedule 4 Settlement Maps

Darnick

1:4,000

Key

-  Site Referred To In Schedule 4
-  Development Boundary
-  Conservation Area



For further information, including help reading this document, please contact:

Forward Planning
Environment and Infrastructure
Council Headquarters
Newtown St Boswells
Melrose TD 6 6SA

Tel: 01835 825010
E-mail: localplan@scotborders.gov.uk

Disclaimer: Scottish Borders Council uses spatial information from a range of sources to produce the mapping contained within this document. The mapping is for illustrative purposes only. The original sources should be consulted to confirm information.



© Crown copyright and database right 2022.
All rights reserved. Ordnance Survey Licence number 100023423.

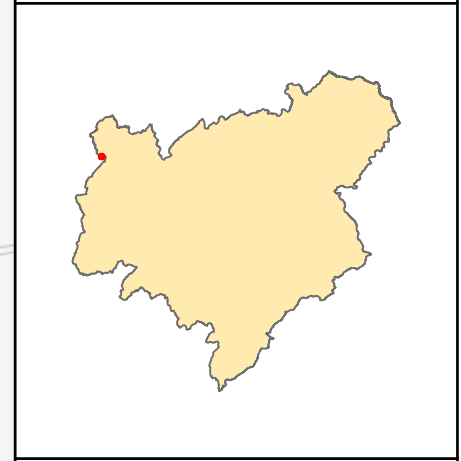
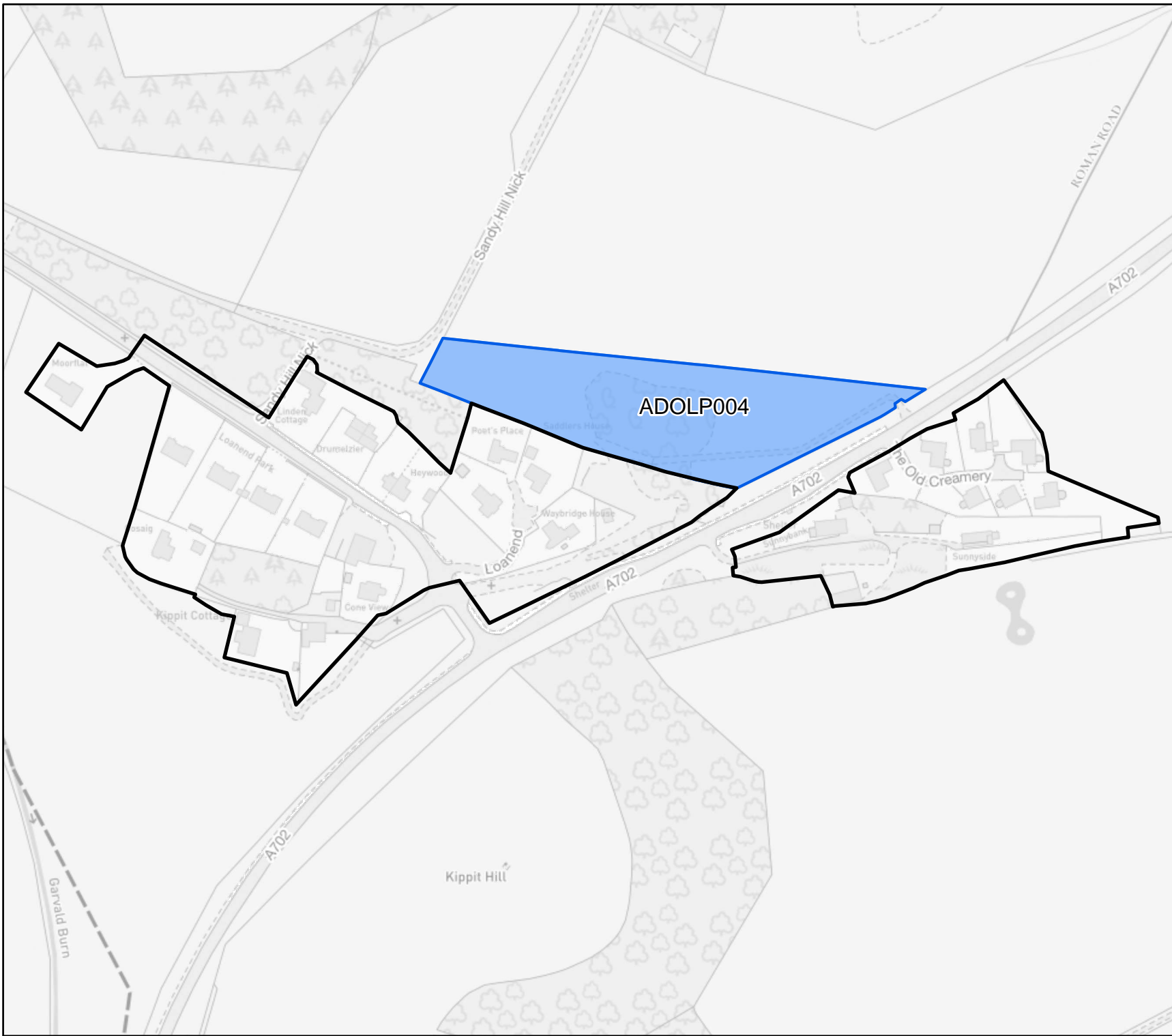
Scottish Borders Council
Schedule 4 Settlement Maps

Dolphinton

1:3,000

Key

-  Site Referred To In Schedule 4
-  Development Boundary



For further information, including help reading this document, please contact:

Forward Planning
Environment and Infrastructure
Council Headquarters
Newtown St Boswells
Melrose TD 6 0SA

Tel: 01835 825010
E-mail: localplan@scotborders.gov.uk

Disclaimer: Scottish Borders Council uses spatial information from a range of sources to produce the mapping contained within this document. The mapping is for illustrative purposes only. The original sources should be consulted to confirm information.



© Crown copyright and database right 2022
All rights reserved. Ordnance Survey Licence number 100023423

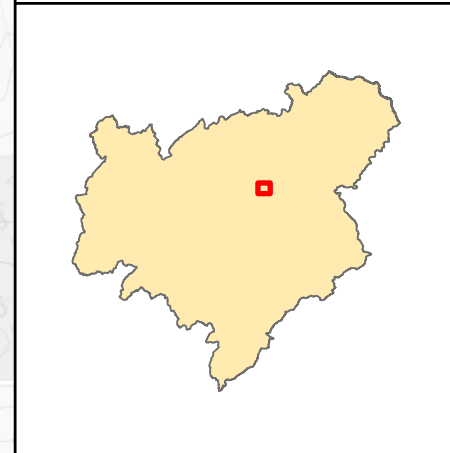
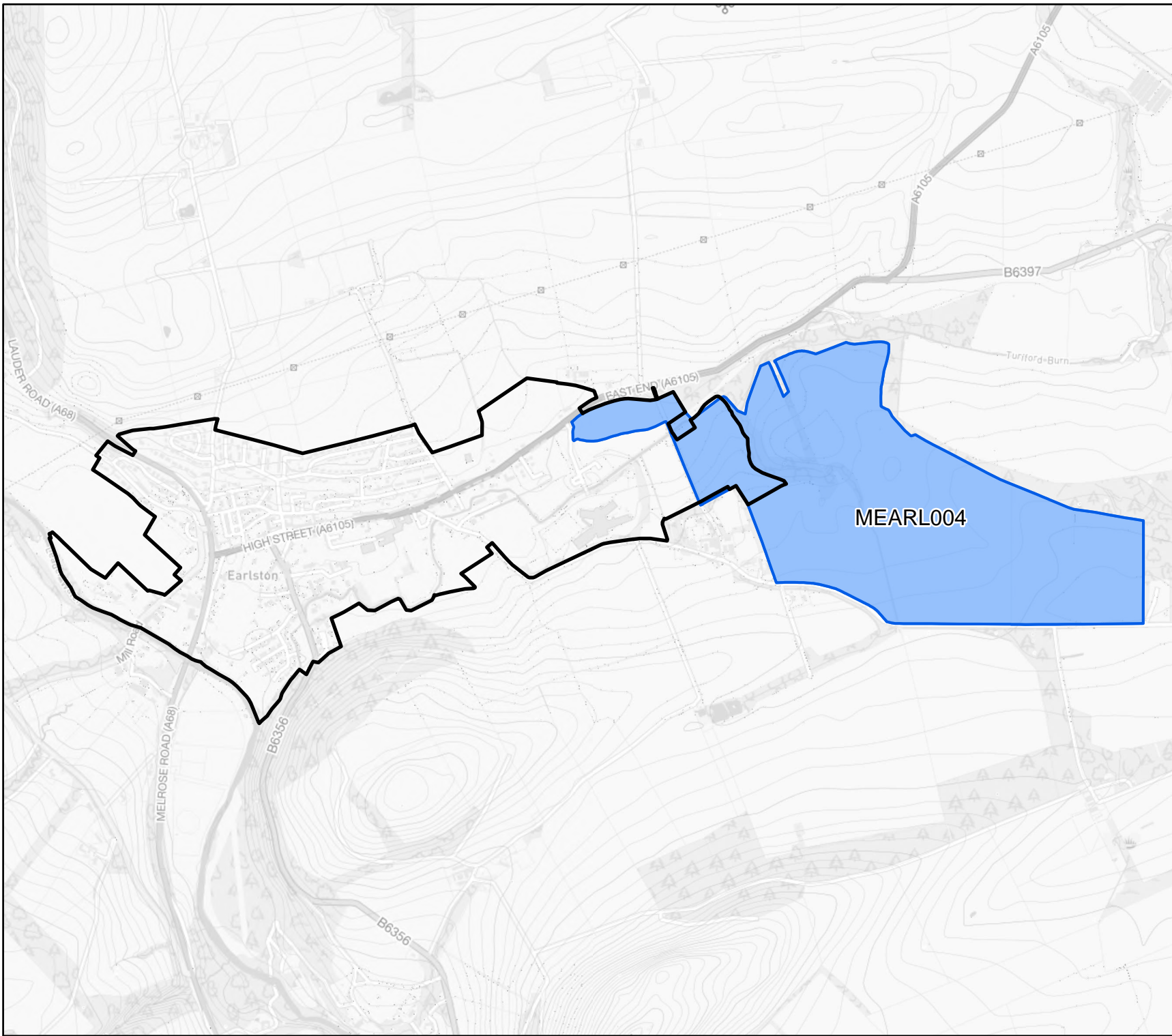
Scottish Borders Council
Schedule 4 Settlement Maps

Earlston

1:15,500

Key

-  Site Referred To In Schedule 4
-  Development Boundary



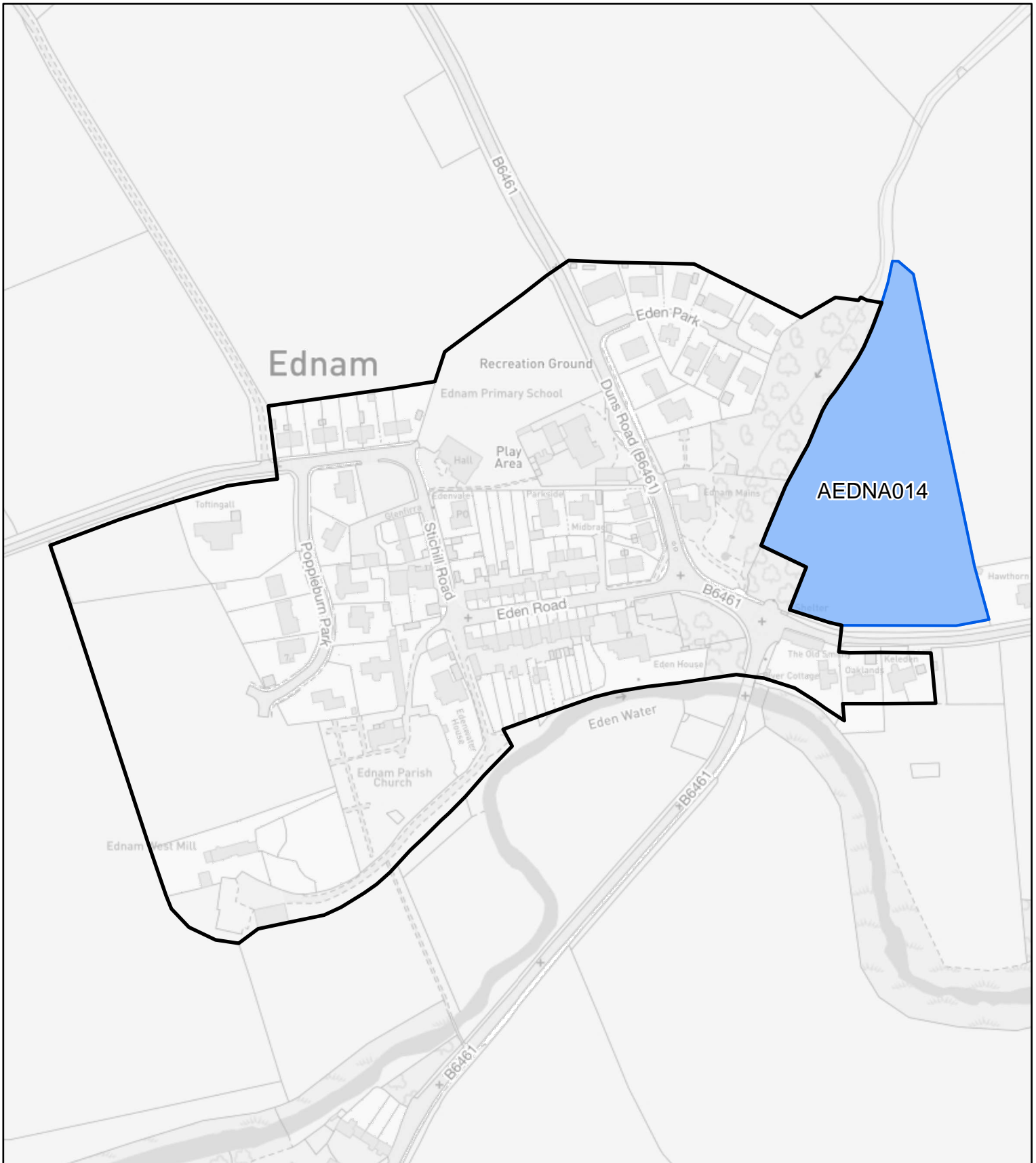
For further information, including help reading this document, please contact:

Forward Planning
Environment and Infrastructure
Council Headquarters
Newtown St Boswells
Melrose TD 6 0SA

Tel: 01835 825010
E-mail: localplan@scotborders.gov.uk

Disclaimer: Scottish Borders Council uses spatial information from a range of sources to produce the mapping contained within this document. The mapping is for illustrative purposes only. The original sources should be consulted to confirm information.

© Crown copyright and database right 2022
All rights reserved. Ordnance Survey Licence
number 100023423





Scottish Borders Council
Schedule 4 Settlement Maps

Ednam

1:3,000

Key

-  Site Referred To In Schedule 4
-  Development Boundary



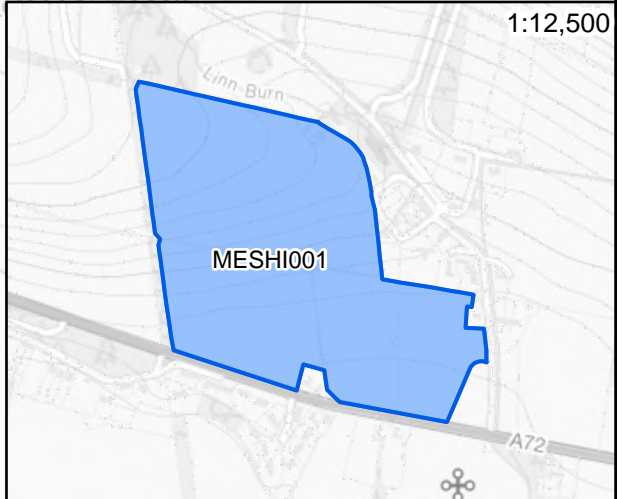
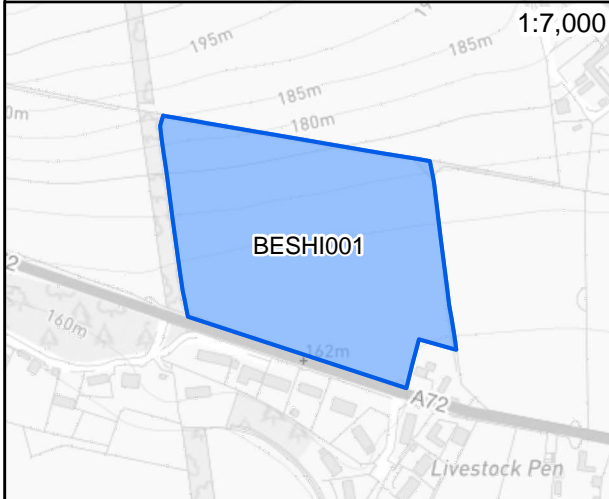
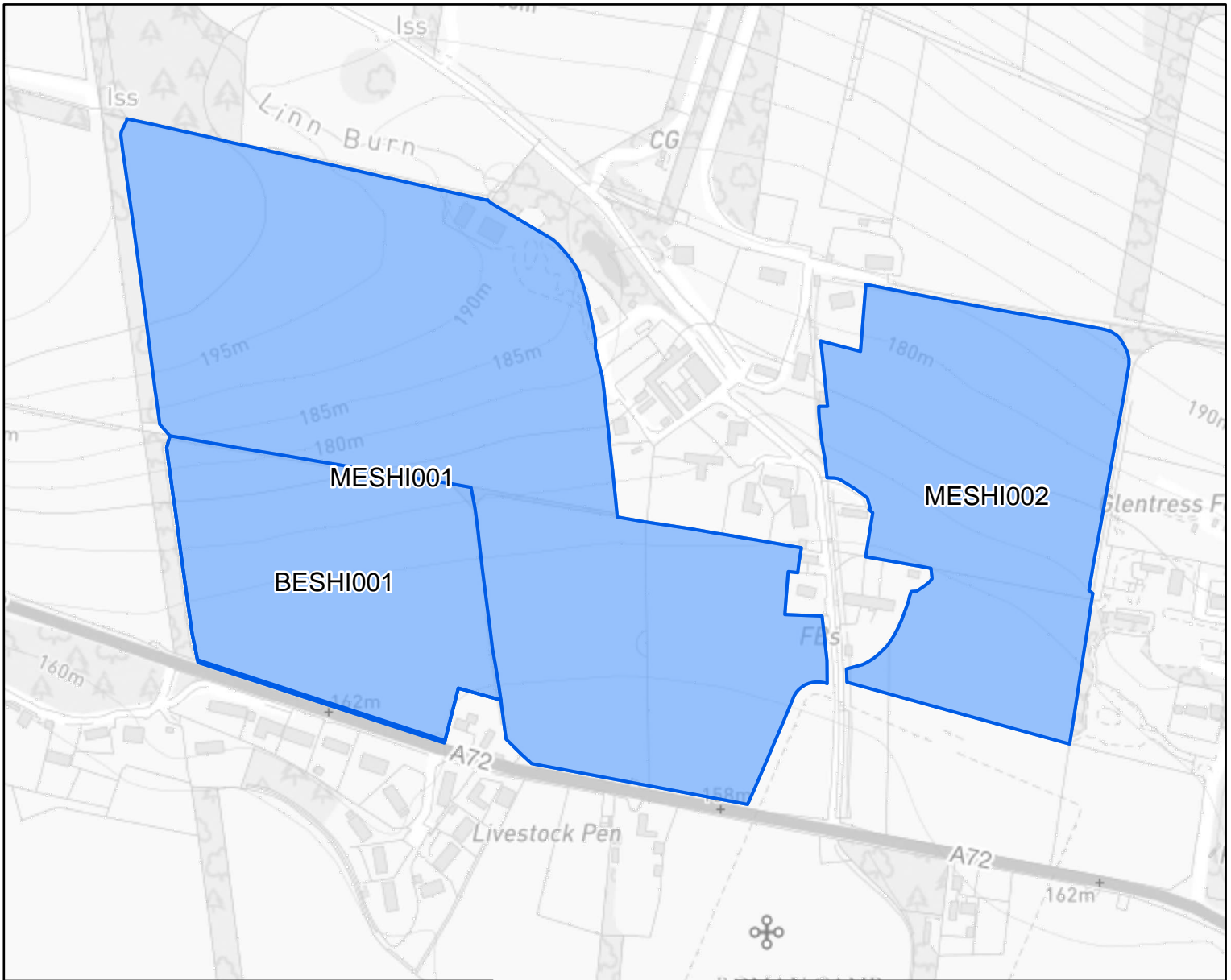
For further information, including help reading this document, please contact:

Forward Planning
Environment and Infrastructure
Council Headquarters
Newtown St Boswells
Melrose TD 6 0SA

Tel: 01835 825010
E-mail: localplan@scotborders.gov.uk

Disclaimer: Scottish Borders Council uses spatial information from a range of sources to produce the mapping contained within this document. The mapping is for illustrative purposes only. The original sources should be consulted to confirm information.

© Crown copyright and database right 2022.
All rights reserved. Ordnance Survey Licence number 100023423.



Scottish Borders Council
Schedule 4 Settlement Maps

Eshiels

1:5,000

Key

- Site Referred To In Schedule 4
- Development Boundary



For further information, including help reading this document, please contact:

Forward Planning
Environment and Infrastructure
Council Headquarters
Newtown St Boswells
Melrose TD 6 0SA

Tel: 01835 825010
E-mail: localplan@scotborders.gov.uk

Disclaimer: Scottish Borders Council uses spatial information from a range of sources to produce the mapping contained within this document. The mapping is for illustrative purposes only. The original sources should be consulted to confirm information.




© Crown copyright and database right 2022.
All rights reserved. Ordnance Survey Licence number 100023423

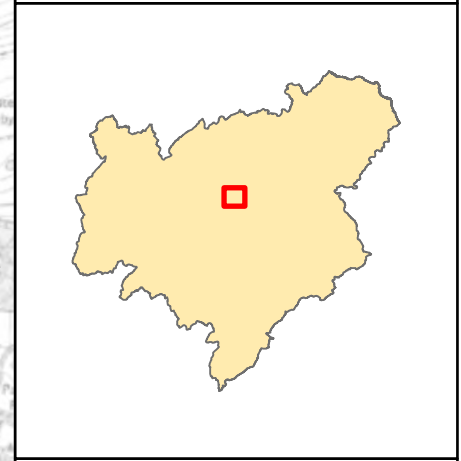
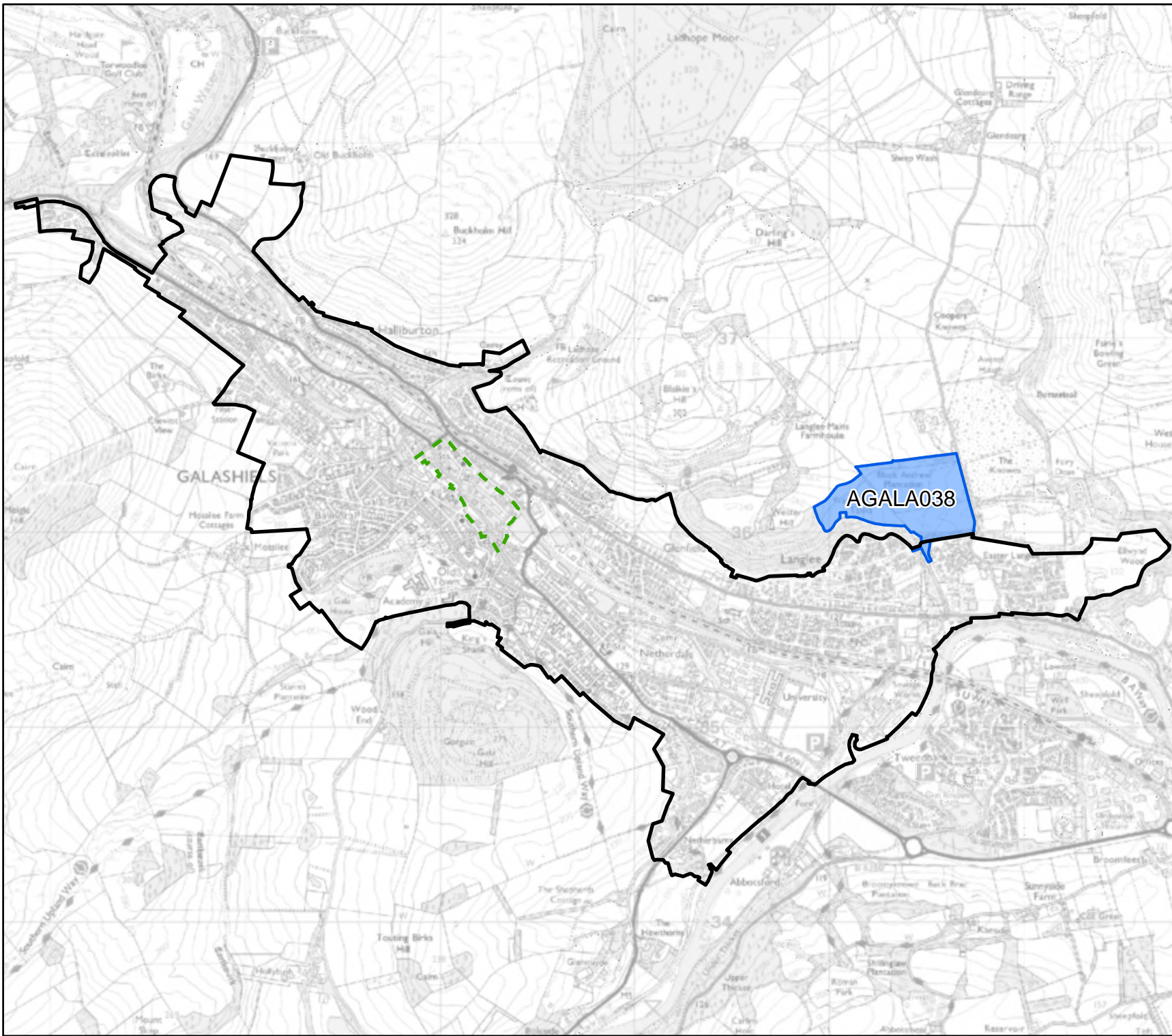
Scottish Borders Council
Schedule 4 Settlement Maps

Galashiels

1:26,500

Key

-  Site Referred To In Schedule 4
-  Development Boundary
-  Conservation Area



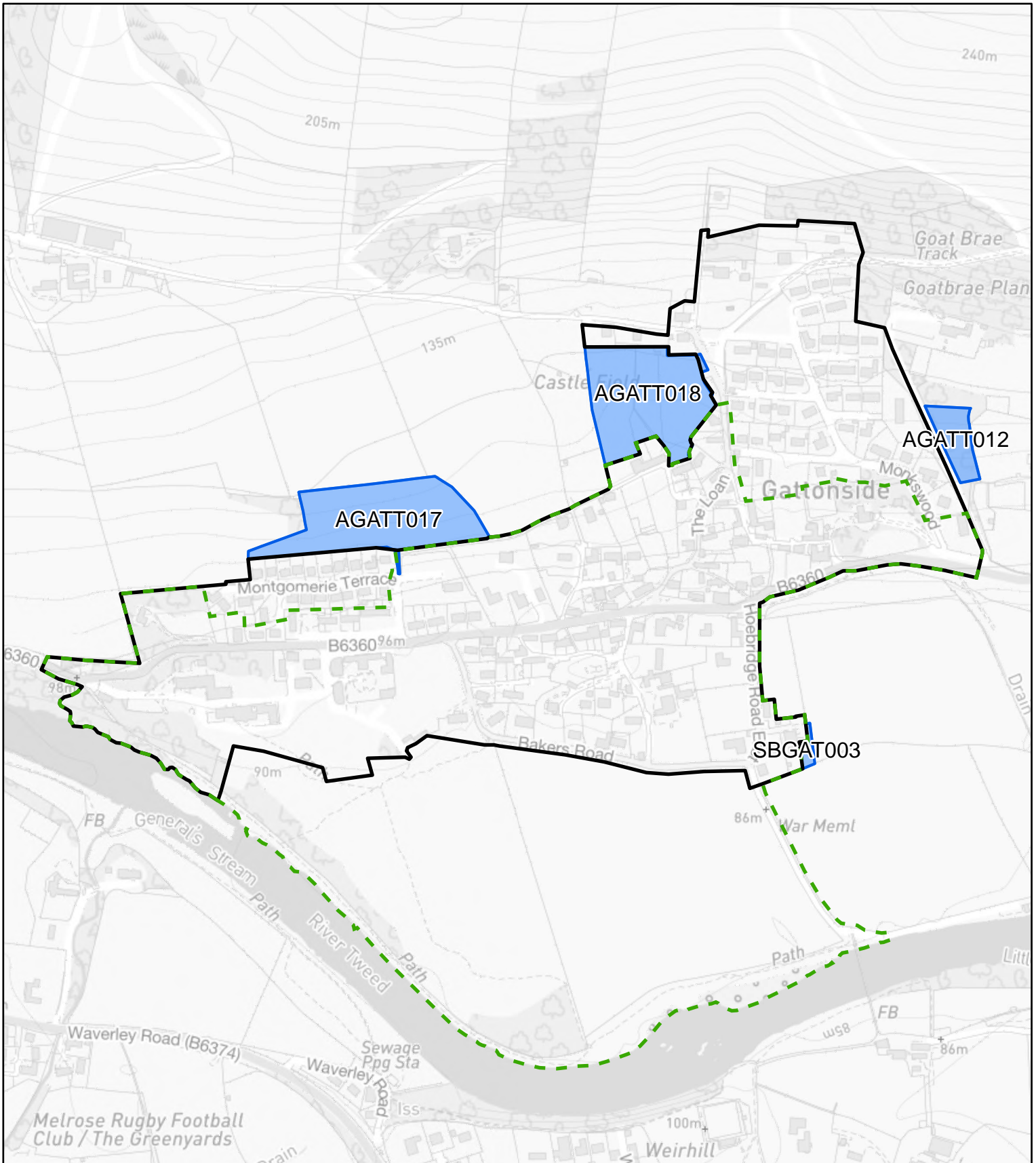
For further information, including help reading this document, please contact:

Forward Planning
Environment and Infrastructure
Council Headquarters
Newtown St Boswells
Melrose TD 6 0SA

Tel: 01835 825010
E-mail: localplan@scotborders.gov.uk

Disclaimer: Scottish Borders Council uses spatial information from a range of sources to produce the mapping contained within this document. The mapping is for illustrative purposes only. The original sources should be consulted to confirm information.

© Crown copyright and database right 2022
All rights reserved. Ordnance Survey Licence number 100023423






Scottish Borders Council
Schedule 4 Settlement Maps

Gattonside

1:6,000

Key

-  Site Referred To In Schedule 4
-  Development Boundary
-  Conservation Area



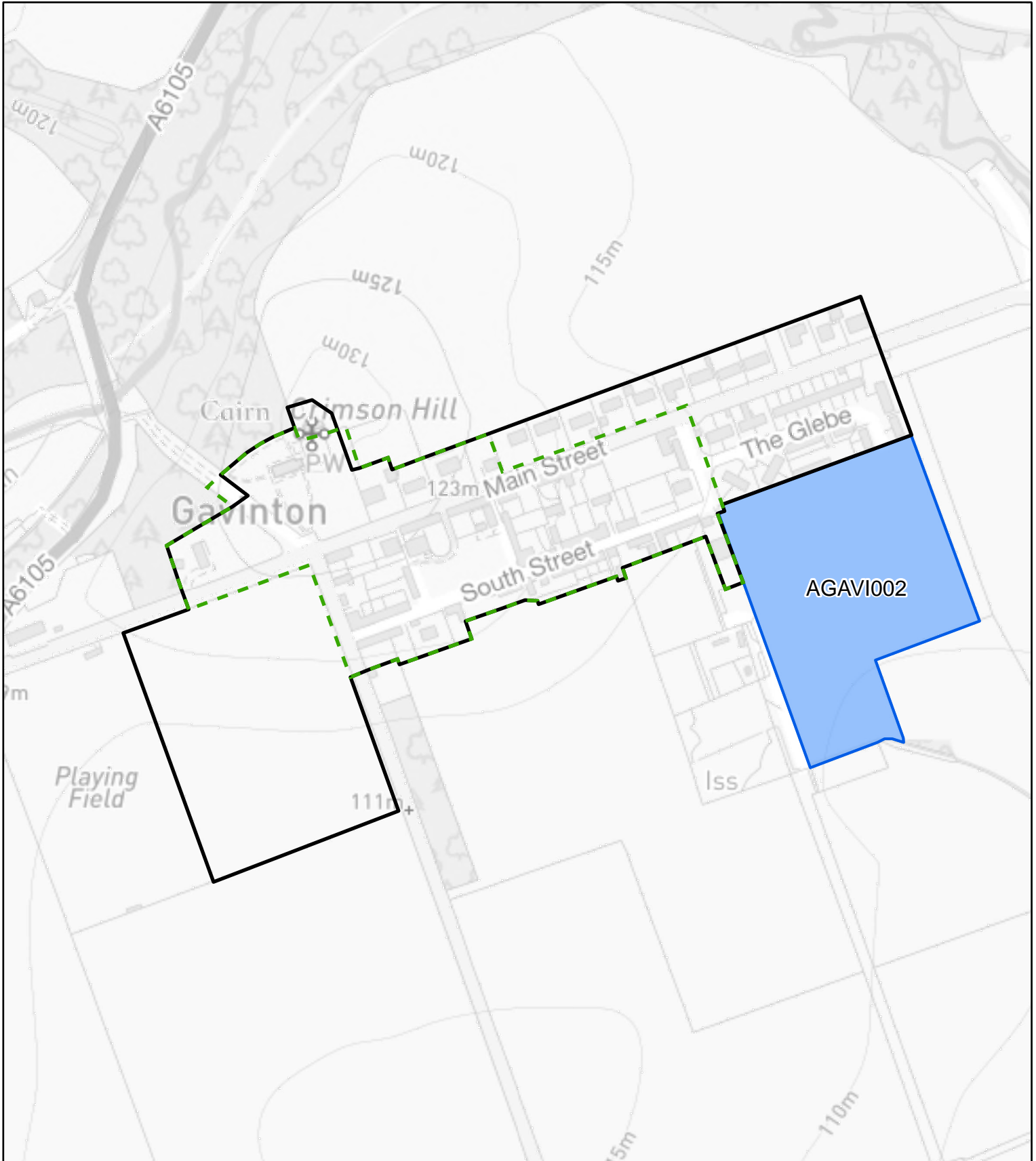
For further information, including help reading this document, please contact:

Forward Planning
Environment and Infrastructure
Council Headquarters
Newtown St Boswells
Melrose TD 6 6SA

Tel: 01835 825010
E-mail: localplan@scotborders.gov.uk

Disclaimer: Scottish Borders Council uses spatial information from a range of sources to produce the mapping contained within this document. The mapping is for illustrative purposes only. The original sources should be consulted to confirm information.

© Crown copyright and database right 2022.
All rights reserved. Ordnance Survey Licence number 100023423.






Scottish Borders Council
Schedule 4 Settlement Maps

Gavinton

1:4,000

Key

-  Site Referred To In Schedule 4
-  Development Boundary
-  Conservation Area



For further information, including help reading this document, please contact:

Forward Planning
Environment and Infrastructure
Council Headquarters
Newtown St Boswells
Melrose TD 6 0SA

Tel: 01835 825010
E mail: localplan@scotborders.gov.uk

Disclaimer: Scottish Borders Council uses spatial information from a range of sources to produce the mapping contained within this document. The mapping is for illustrative purposes only. The original sources should be consulted to confirm information.




© Crown copyright and database right 2022.
All rights reserved. Ordnance Survey Licence number 100023423.

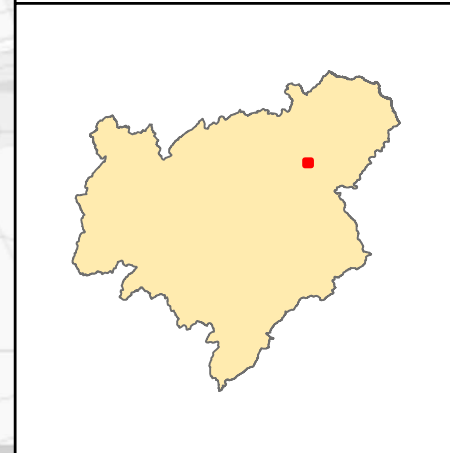
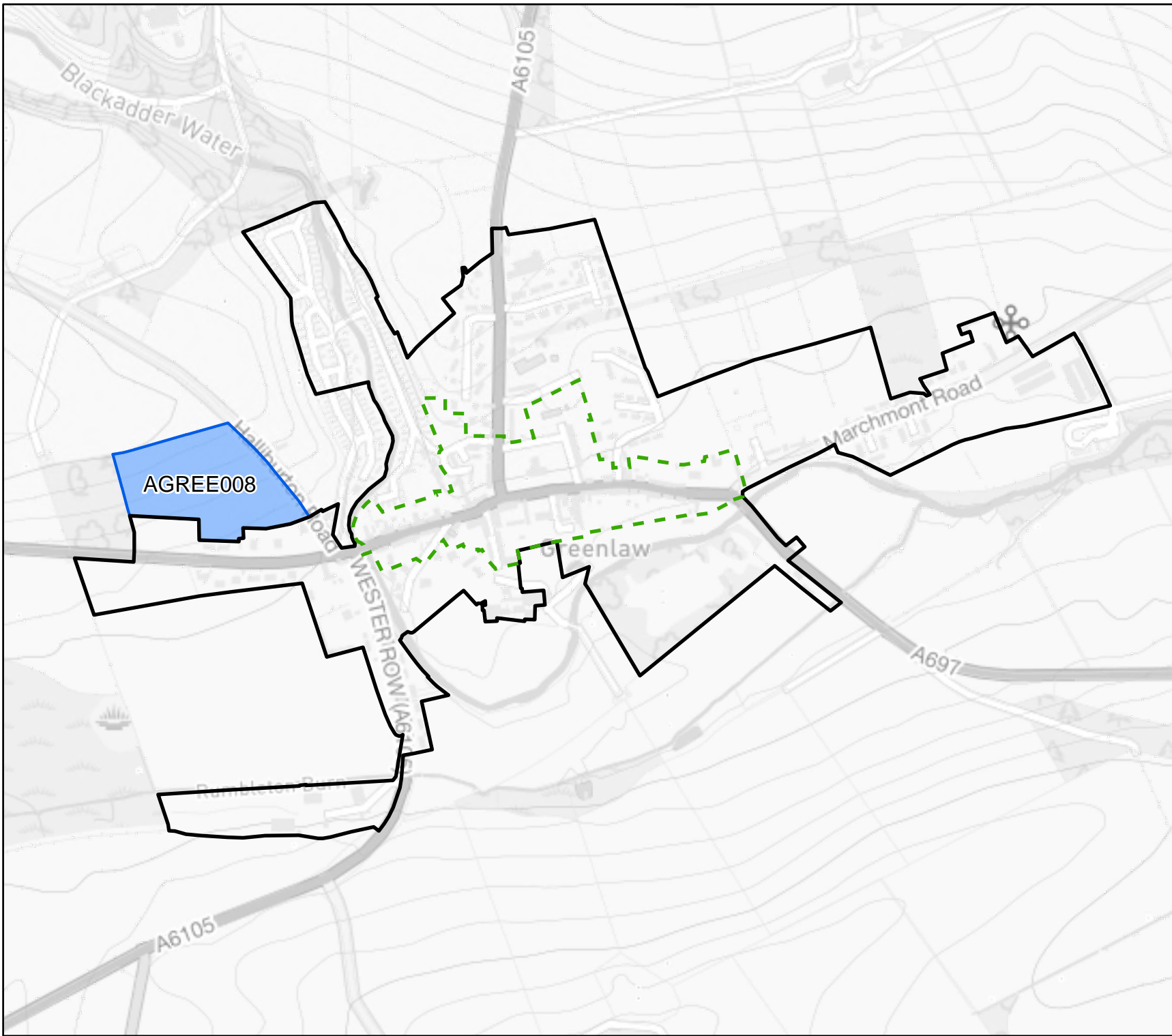
Scottish Borders Council
Schedule 4 Settlement Maps

Greenlaw

1:8,000

Key

-  Site Referred To In Schedule 4
-  Development Boundary
-  Conservation Area



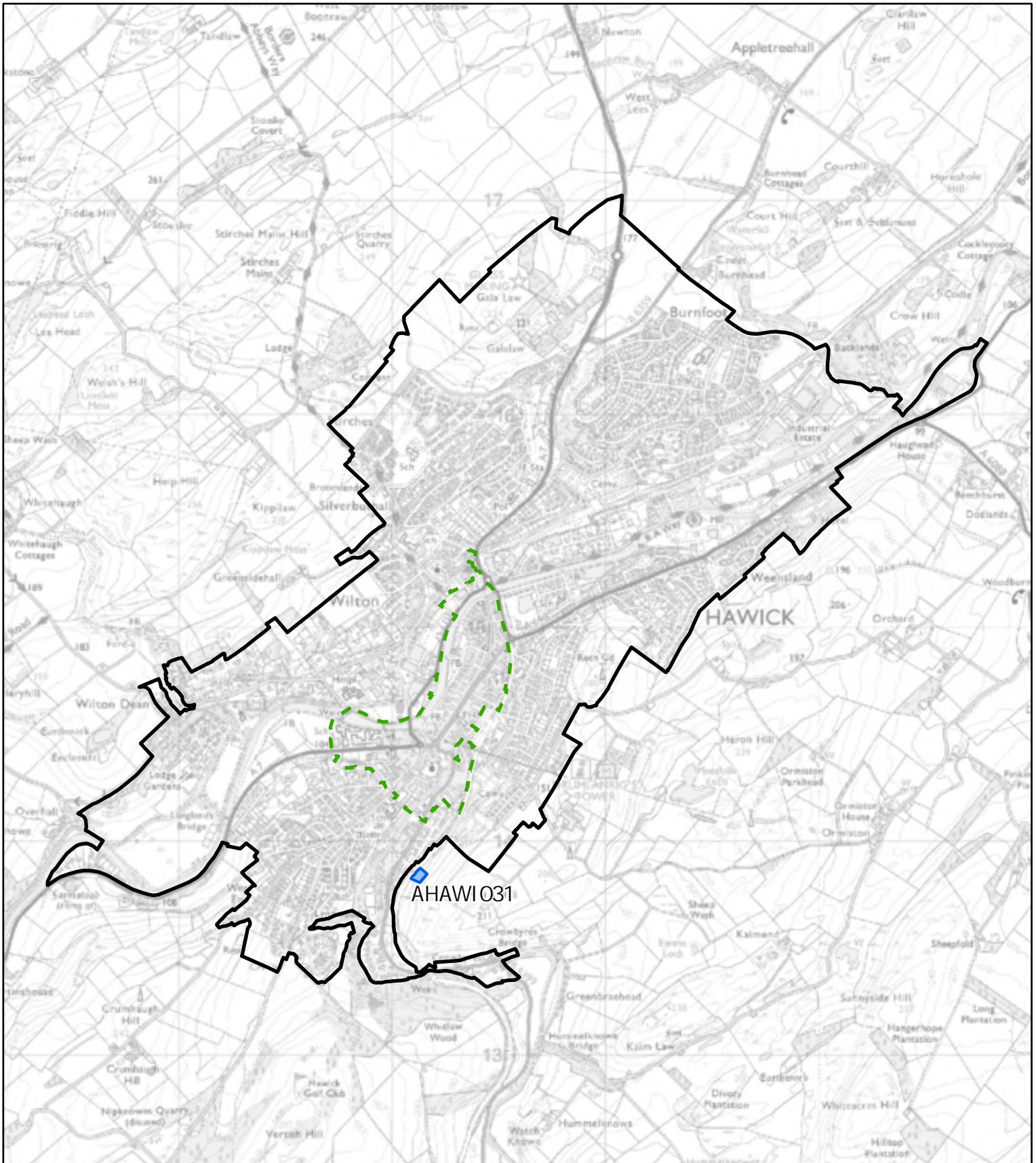
For further information, including help reading this document, please contact:

Forward Planning
Environment and Infrastructure
Council Headquarters
Newtown St Boswells
Melrose TD 6 0SA

Tel: 01835 825010
E mail: localplan@scotborders.gov.uk

Disclaimer: Scottish Borders Council uses spatial information from a range of sources to produce the mapping contained within this document. The mapping is for illustrative purposes only. The original sources should be consulted to confirm information.

© Crown copyright and database right 2022
All rights reserved. Ordnance Survey Licence
number 100023423






Scottish Borders Council
Schedule 4 Settlement Maps

Hawick

1:24,000

Key

-  Site Referred To In Schedule 4
-  Development Boundary
-  Conservation Area



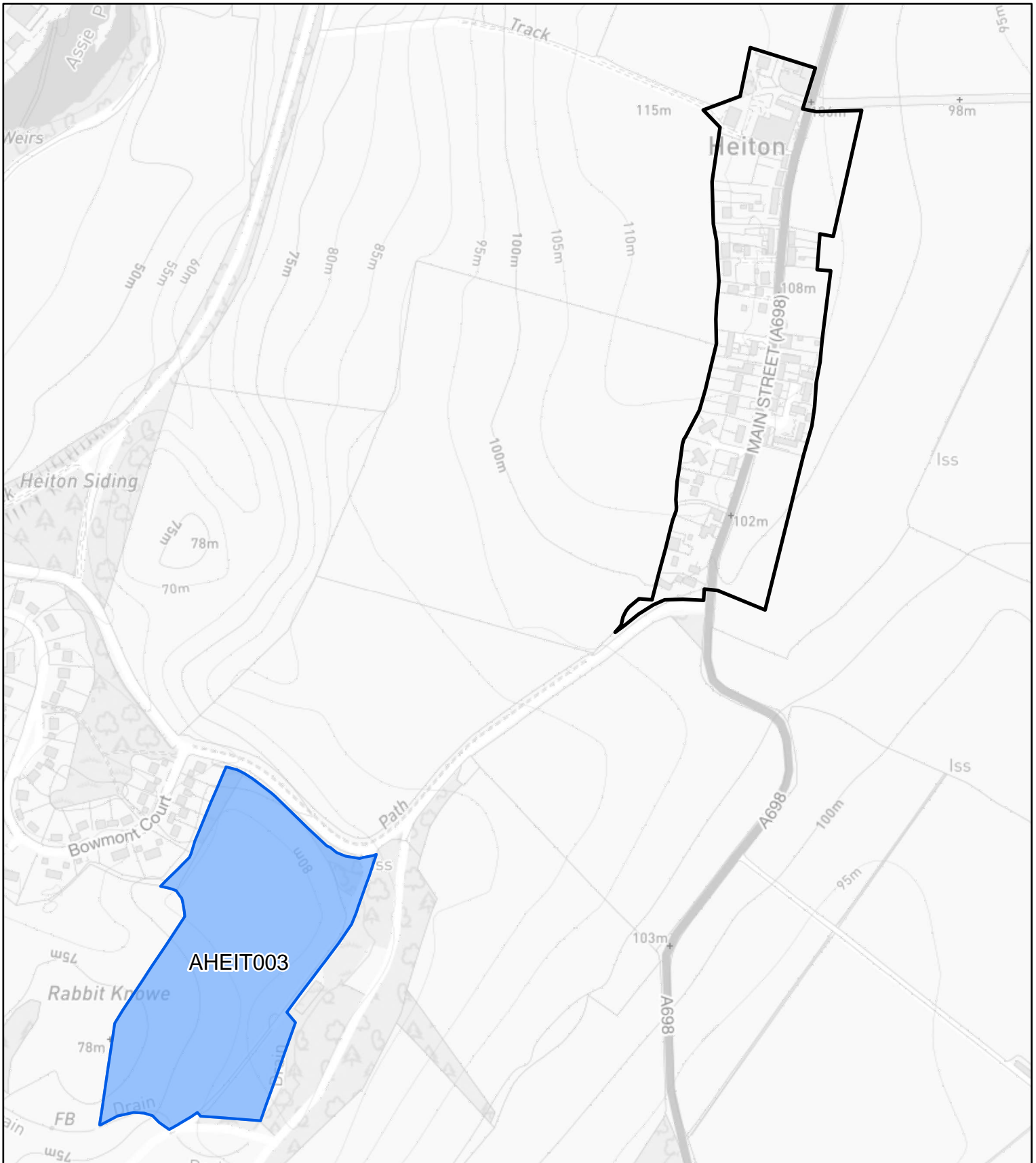
For further information, including help reading this document, please contact:

Forward Planning
Environment and Infrastructure
Council Headquarters
Newtown St Boswells
Melrose TD 6 0SA

Tel: 01835 825010
E mail: localplan@scotborders.gov.uk

Disclaimer: Scottish Borders Council uses spatial information from a range of sources to produce the mapping contained within this document. The mapping is for illustrative purposes only. The original sources should be consulted to confirm information.

© Crown copyright and database right 2022.
All rights reserved. Ordnance Survey Licence number 100023423.





Scottish Borders Council
Schedule 4 Settlement Maps

Heiton

1:6,000

Key

-  Site Referred To In Schedule 4
-  Development Boundary



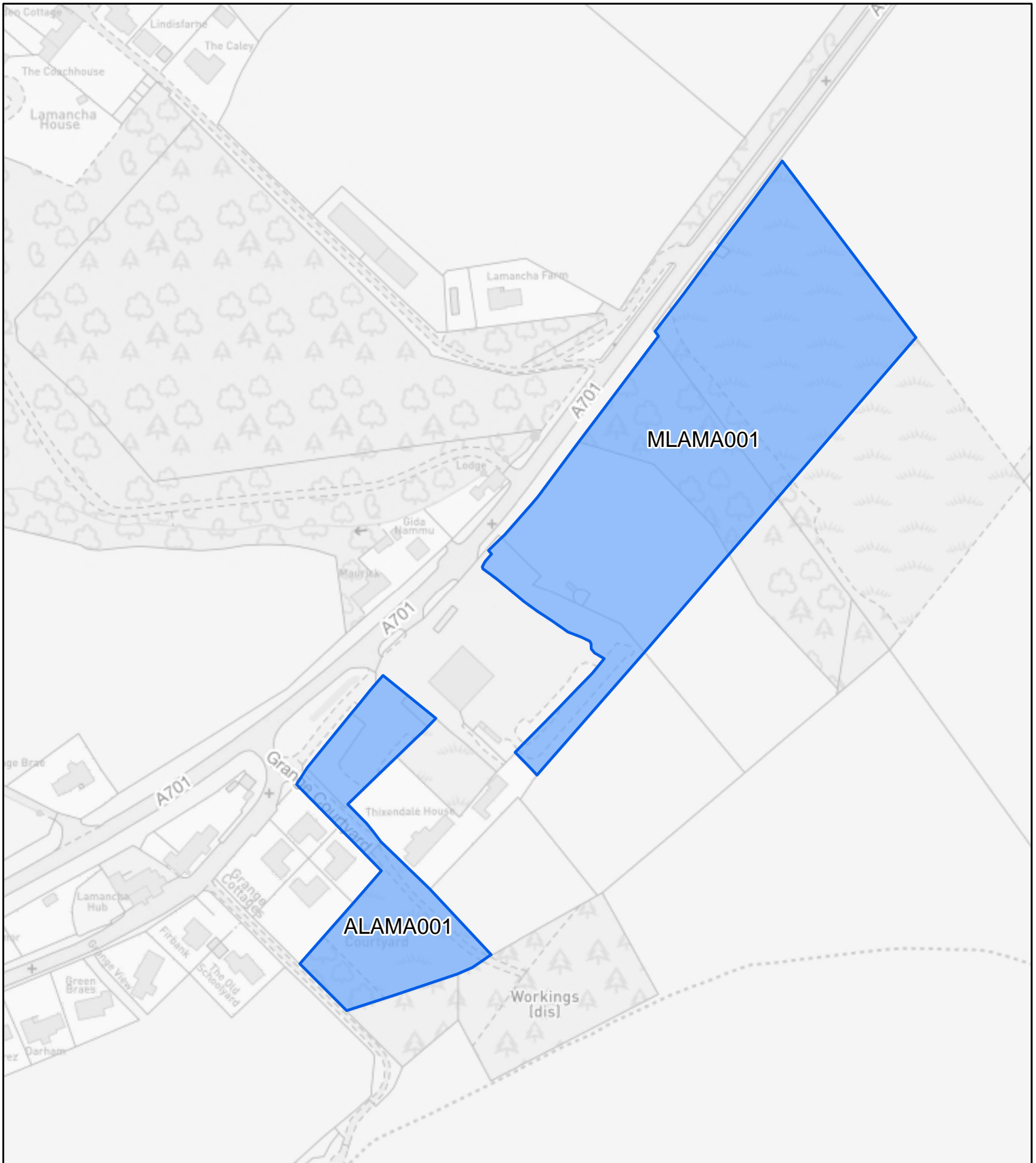
For further information, including help reading this document, please contact:

Forward Planning
Environment and Infrastructure
Council Headquarters
Newtown St Boswells
Melrose TD 6 6SA

Tel: 01835 825010
E-mail: localplan@scotborders.gov.uk

Disclaimer: Scottish Borders Council uses spatial information from a range of sources to produce the mapping contained within this document. The mapping is for illustrative purposes only. The original sources should be consulted to confirm information.

© Crown copyright and database right 2022.
All rights reserved. Ordnance Survey Licence number 100023423





Scottish Borders Council
Schedule 4 Settlement Maps

Lamancha

1:2,500

Key

-  Site Referred To In Schedule 4
-  Development Boundary



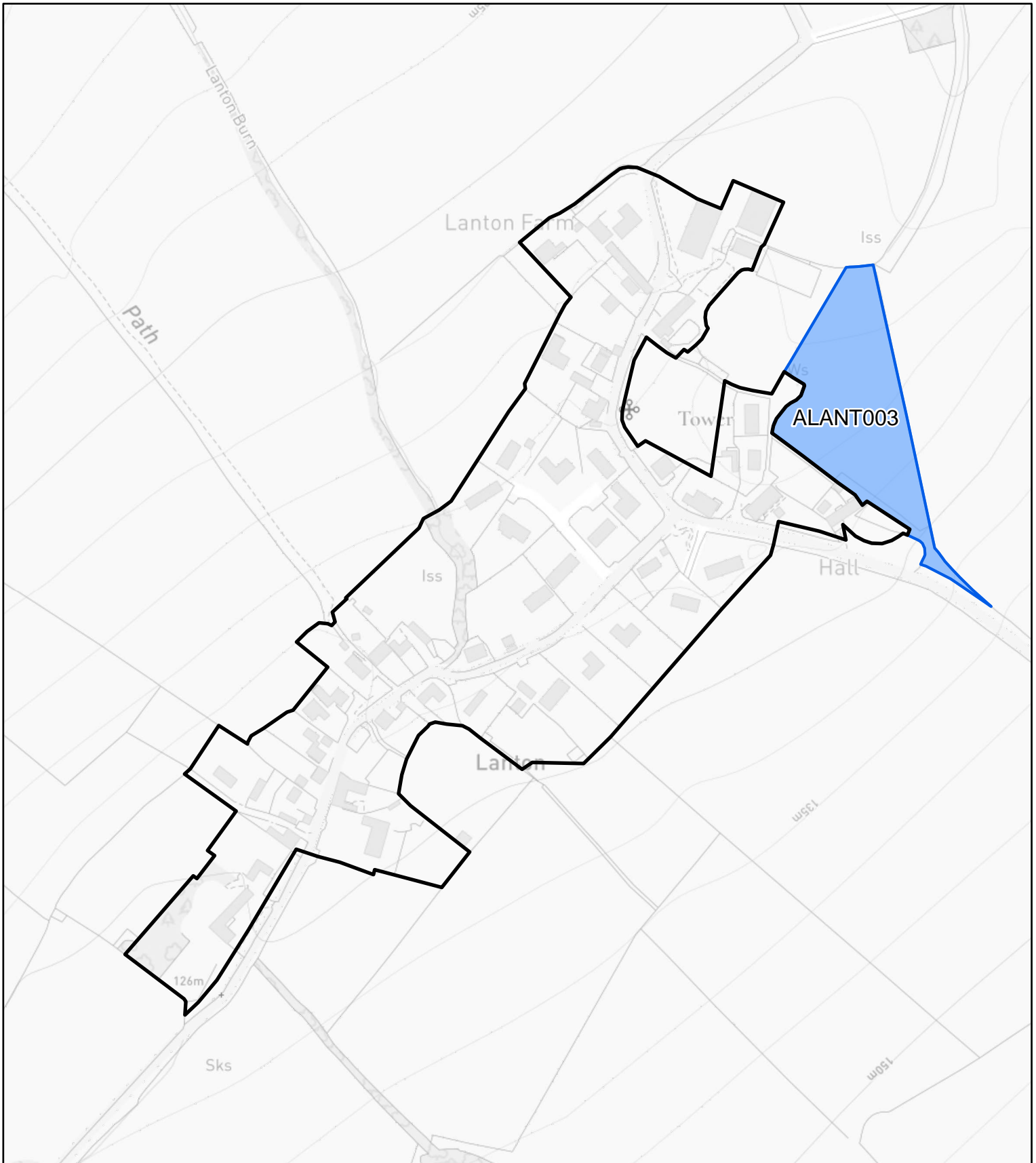
For further information, including help reading this document, please contact:

Forward Planning
Environment and Infrastructure
Council Headquarters
Newtown St Boswells
Melrose TD 6 6SA

Tel: 01835 825010
E-mail: localplan@scotborders.gov.uk

Disclaimer: Scottish Borders Council uses spatial information from a range of sources to produce the mapping contained within this document. The mapping is for illustrative purposes only. The original sources should be consulted to confirm information.

© Crown copyright and database right 2022.
All rights reserved. Ordnance Survey Licence number 100023423





Scottish Borders Council
Schedule 4 Settlement Maps

Lanton

1:3,500

Key

-  Site Referred To In Schedule 4
-  Development Boundary



For further information, including help reading this document, please contact:

Forward Planning
Environment and Infrastructure
Council Headquarters
Newtown St Boswells
Melrose TD 6 0SA

Tel: 01835 825010
E mail: localplan@scotborders.gov.uk

Disclaimer: Scottish Borders Council uses spatial information from a range of sources to produce the mapping contained within this document. The mapping is for illustrative purposes only. The original sources should be consulted to confirm information.



© Crown copyright and database right 2022.
All rights reserved. Ordnance Survey Licence number 100023423.

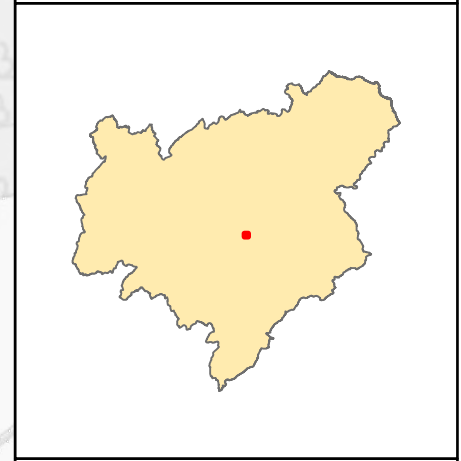
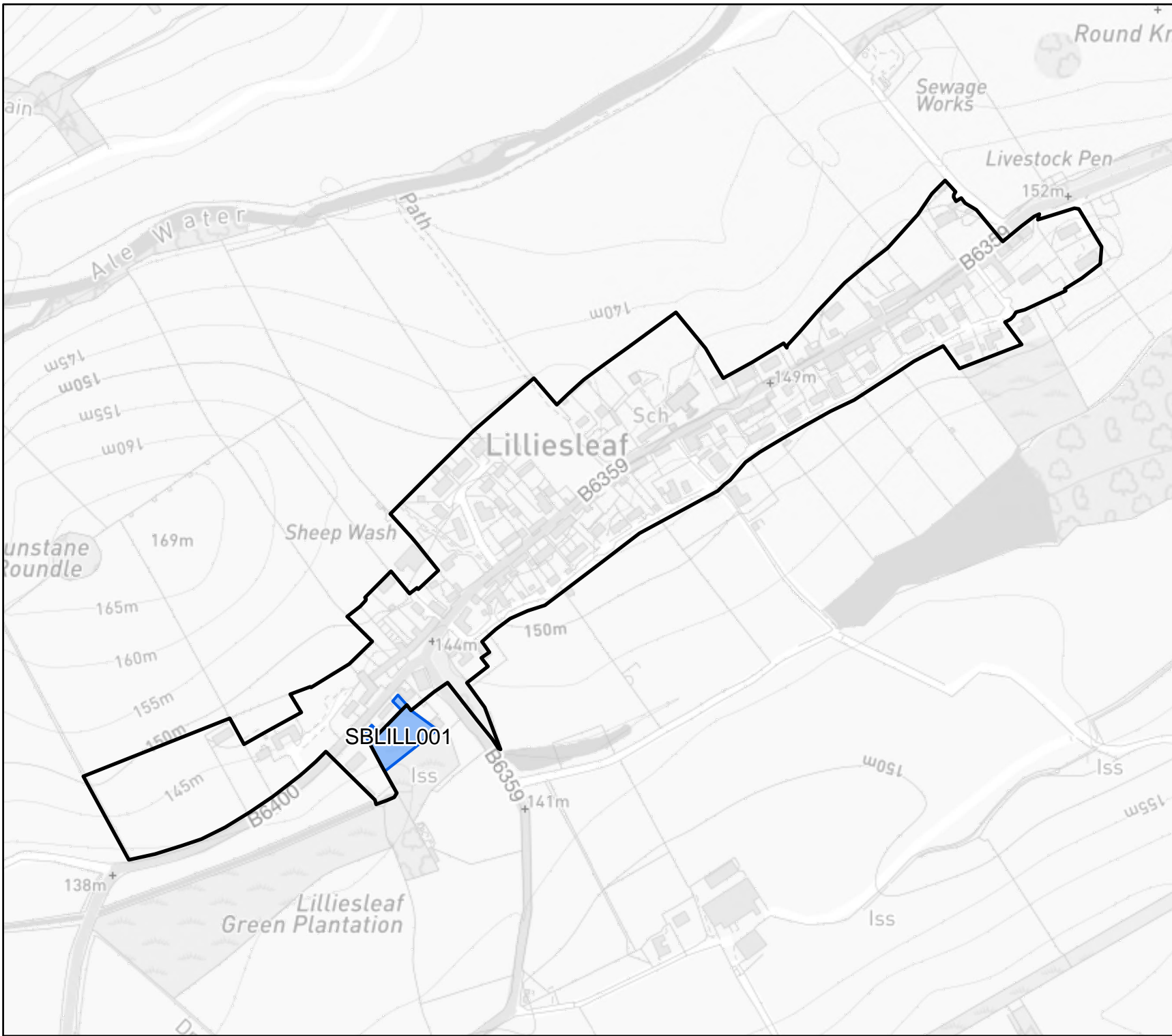
Scottish Borders Council
Schedule 4 Settlement Maps

Lilliesleaf

1:5,000

Key

-  Site Referred To In Schedule 4
-  Development Boundary



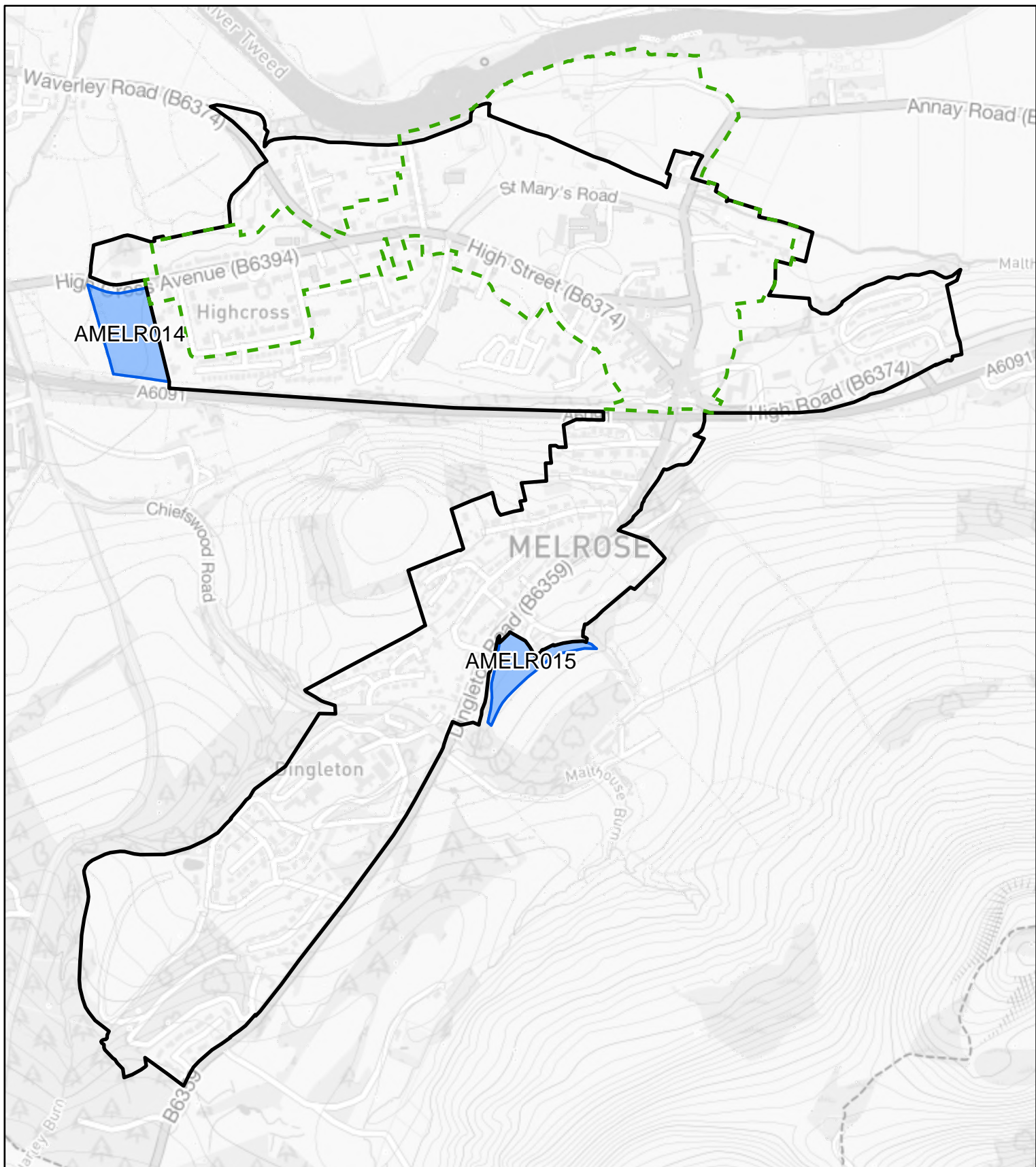
For further information, including help reading this document, please contact:

Forward Planning
Environment and Infrastructure
Council Headquarters
Newtown St Boswells
Melrose TD 6 0SA

Tel: 01835 825010
E mail: localplan@scotborders.gov.uk

Disclaimer: Scottish Borders Council uses spatial information from a range of sources to produce the mapping contained within this document. The mapping is for illustrative purposes only. The original sources should be consulted to confirm information.

© Crown copyright and database right 2022
All rights reserved. Ordnance Survey Licence
number 100023423






Scottish Borders Council
Schedule 4 Settlement Maps

Melrose

1:10,000

Key

-  Site Referred To In Schedule 4
-  Development Boundary
-  Conservation Area



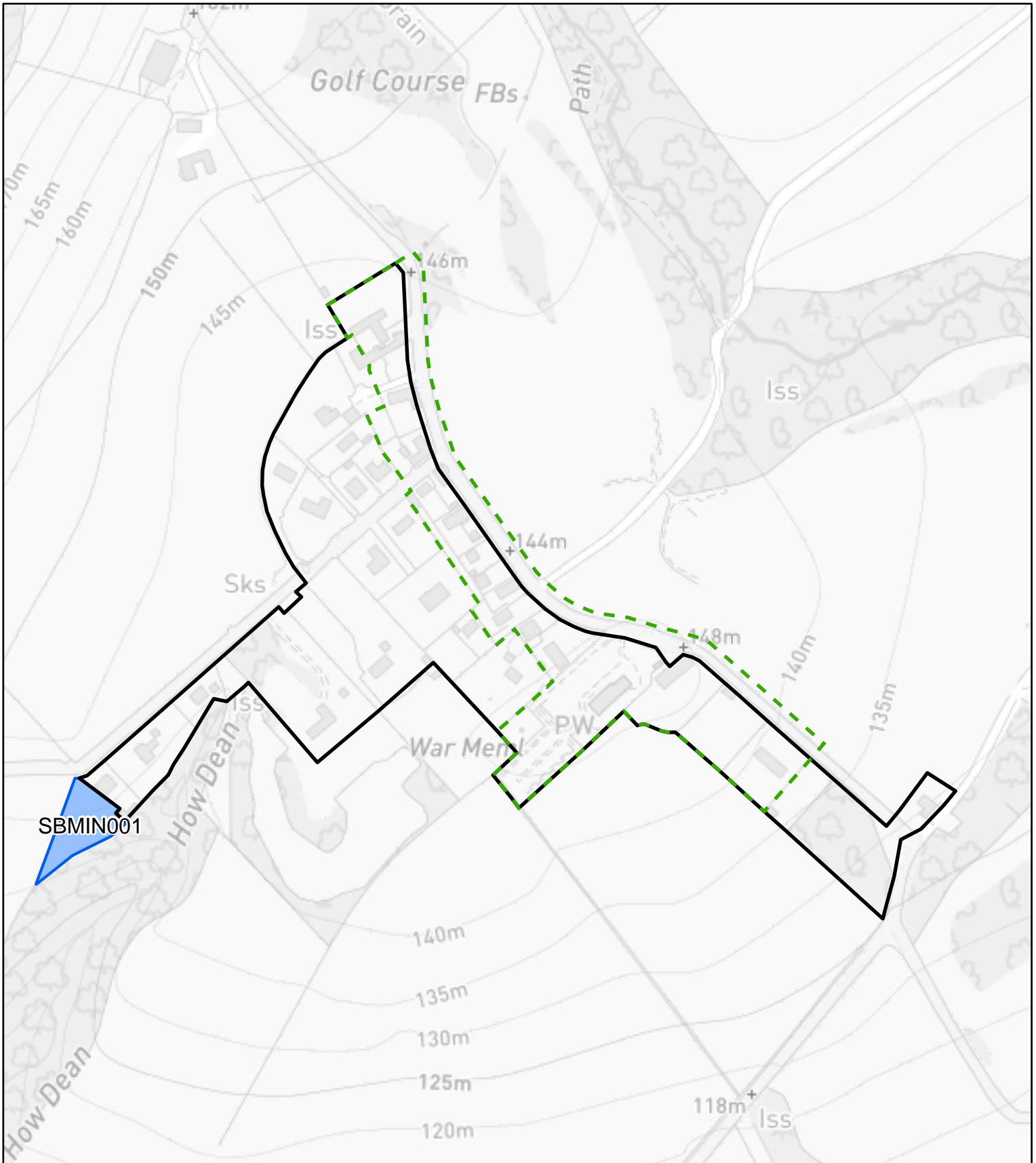
For further information, including help reading this document, please contact:

Forward Planning
Environment and Infrastructure
Council Headquarters
Newtown St Boswells
Melrose TD 6 0SA

Tel: 01835 825010
E-mail: localplan@scotborders.gov.uk

Disclaimer: Scottish Borders Council uses spatial information from a range of sources to produce the mapping contained within this document. The mapping is for illustrative purposes only. The original sources should be consulted to confirm information.

© Crown copyright and database right 2022.
All rights reserved. Ordnance Survey Licence number 100023423.






Scottish Borders Council
Schedule 4 Settlement Maps

Minto

1:4,000

Key

-  Site Referred To In Schedule 4
-  Development Boundary
-  Conservation Area



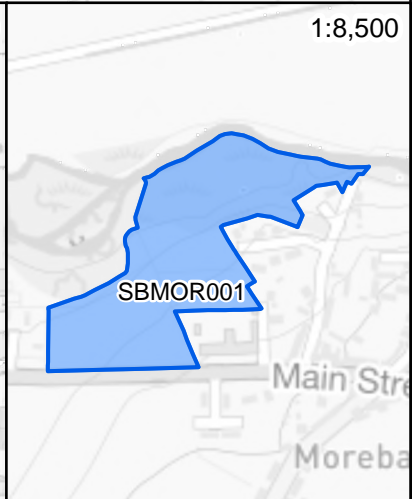
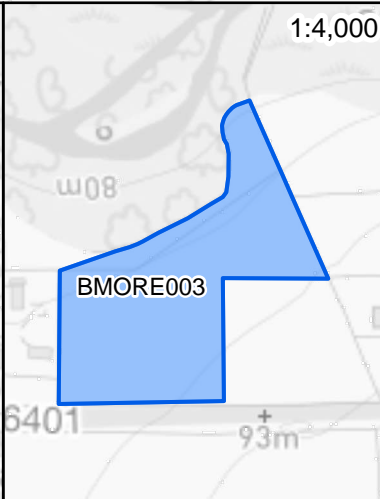
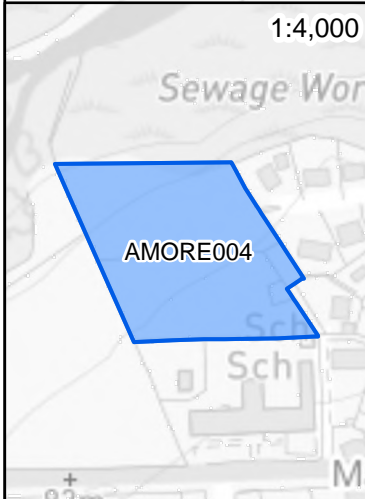
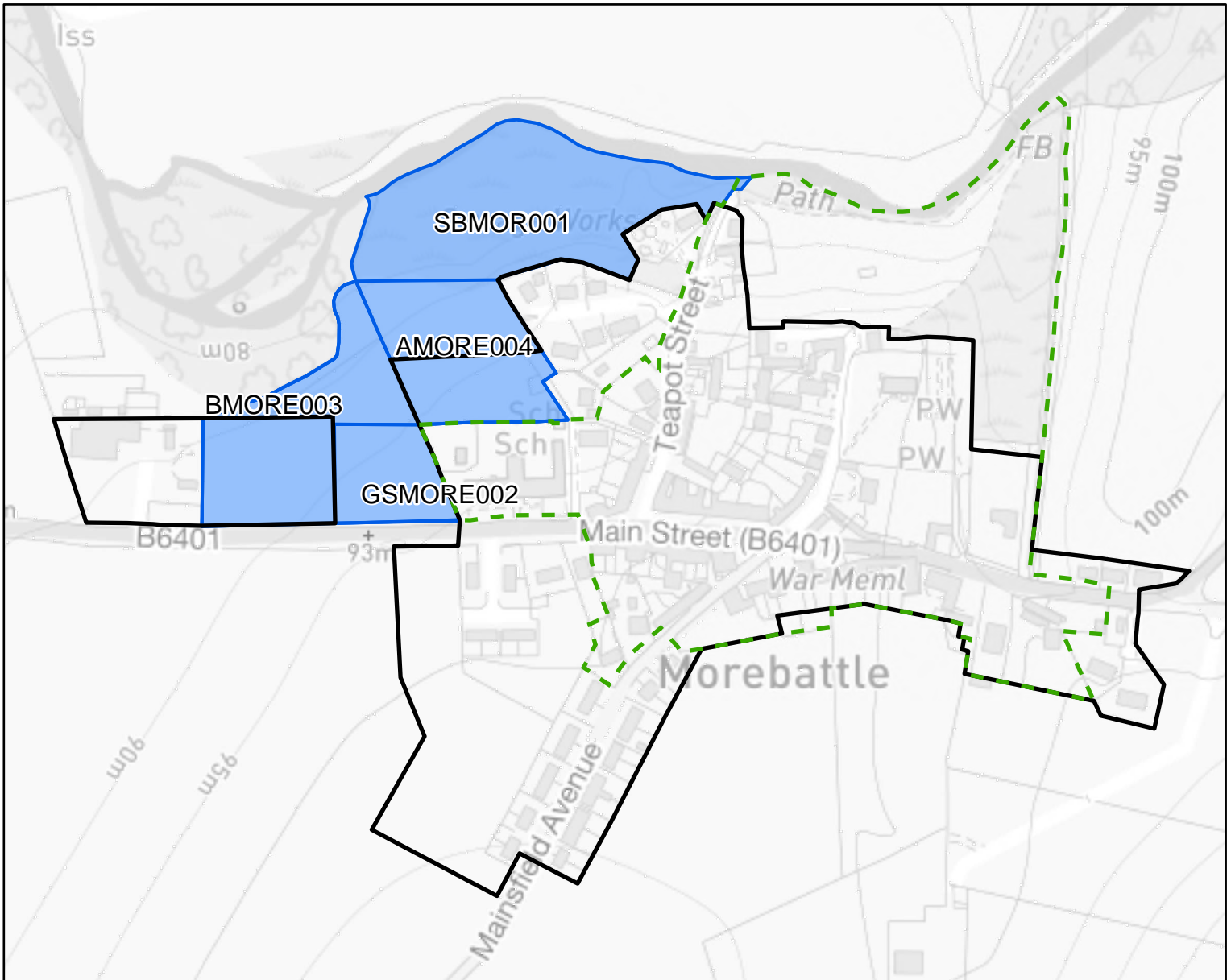
For further information, including help reading this document, please contact:

Forward Planning
Environment and Infrastructure
Council Headquarters
Newtown St Boswells
Melrose TD 6 6SA

Tel: 01835 825010
E-mail: localplan@scotborders.gov.uk

Disclaimer: Scottish Borders Council uses spatial information from a range of sources to produce the mapping contained within this document. The mapping is for illustrative purposes only. The original sources should be consulted to confirm information.

© Crown copyright and database right 2022.
All rights reserved. Ordnance Survey Licence number 100023423






Scottish Borders Council
Schedule 4 Settlement Maps

Morebattle

1:4,000

Key

-  Site Referred To In Schedule 4
-  Development Boundary
-  Conservation Area



For further information, including help reading this document, please contact:

Forward Planning
Environment and Infrastructure
Council Headquarters
Newtown St Boswells
Melrose TD 6 0SA

Tel: 01835 825010
E-mail: localplan@scotborders.gov.uk




Disclaimer: Scottish Borders Council uses spatial information from a range of sources to produce the mapping contained within this document. The mapping is for illustrative purposes only. The original sources should be consulted to confirm information.

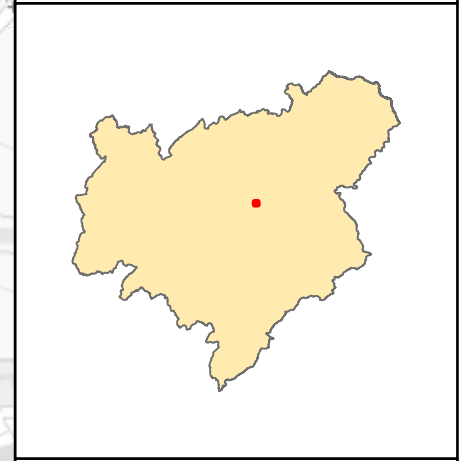
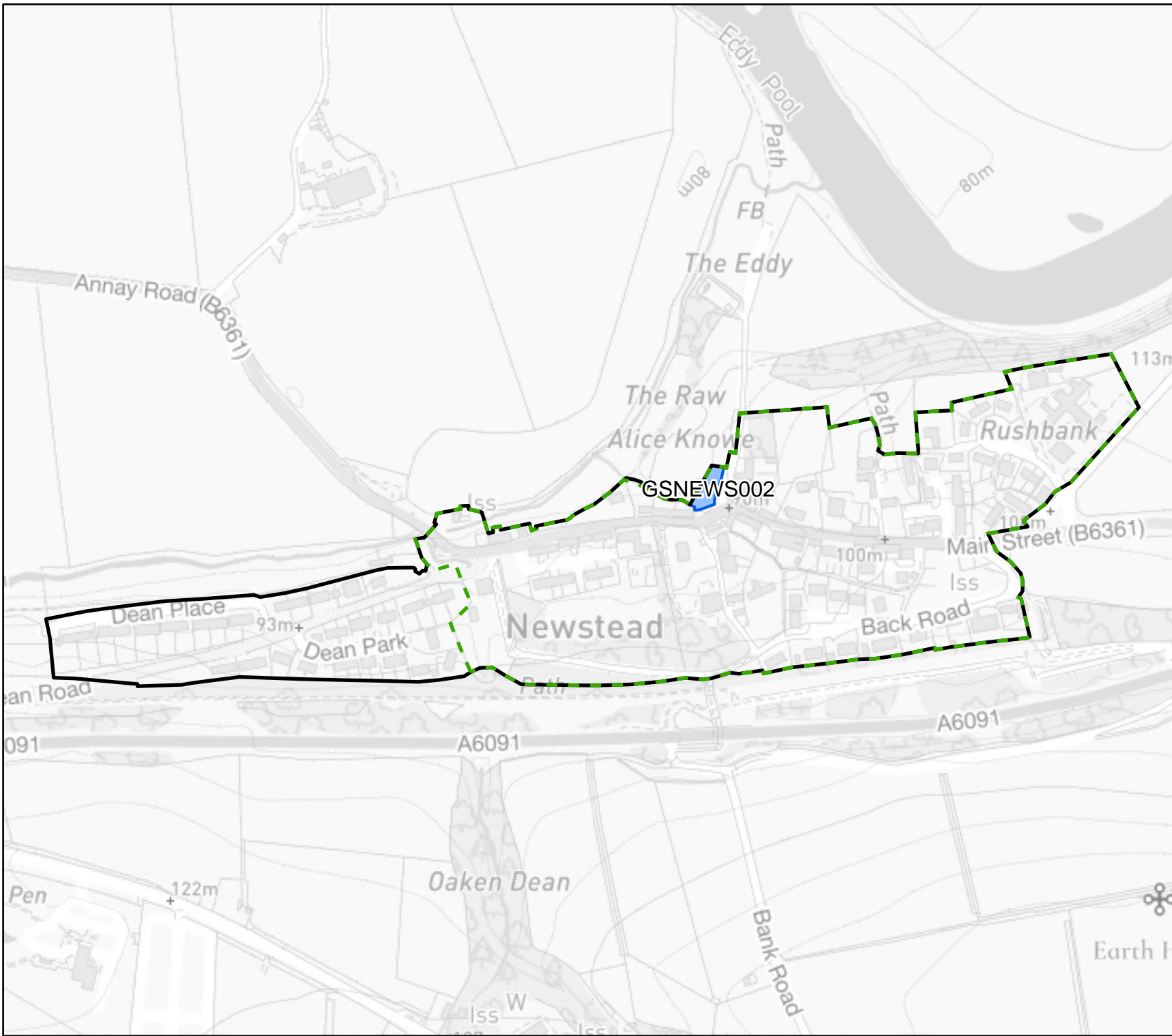
© Crown copyright and database right 2022.
All rights reserved. Ordnance Survey Licence number 100023423.

Newstead

1:4,500

Key

-  Site Referred To In Schedule 4
-  Development Boundary
-  Conservation Area



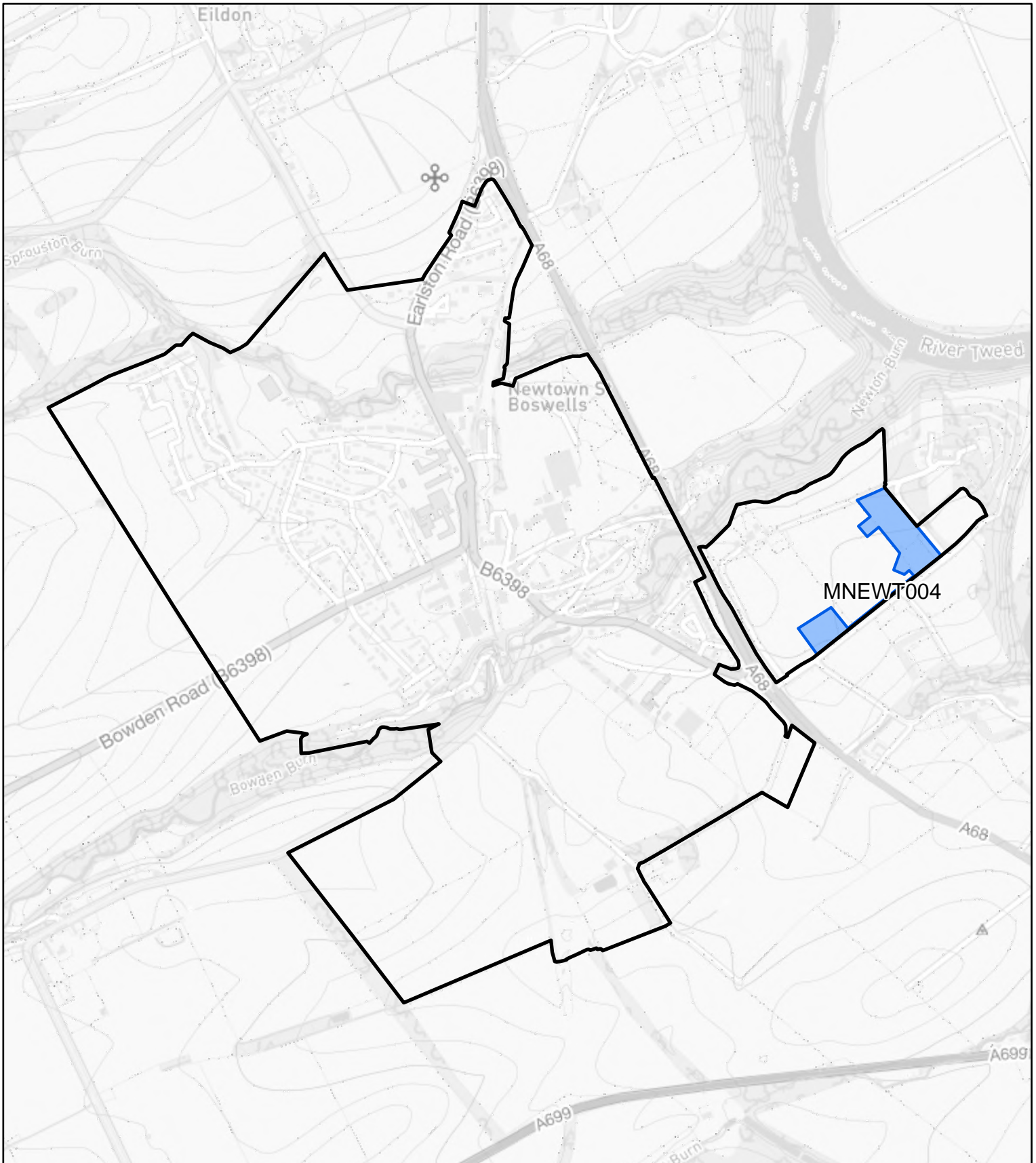
For further information, including help reading this document, please contact:

Forward Planning
Environment and Infrastructure
Council Headquarters
Newtown St Boswells
Melrose TD 6 0SA

Tel: 01835 825010
E mail: localplan@scotborders.gov.uk

Disclaimer: Scottish Borders Council uses spatial information from a range of sources to produce the mapping contained within this document. The mapping is for illustrative purposes only. The original sources should be consulted to confirm information.

© Crown copyright and database right 2022
All rights reserved. Ordnance Survey Licence
number 100023423





Scottish Borders Council
Schedule 4 Settlement Maps

Newtown St Boswells

1:10,500

Key

-  Site Referred To In Schedule 4
-  Development Boundary



For further information, including help reading this document, please contact:

Forward Planning
Environment and Infrastructure
Council Headquarters
Newtown St Boswells
Melrose TD 6 0SA

Tel: 01835 825010
E-mail: localplan@scotborders.gov.uk

Disclaimer: Scottish Borders Council uses spatial information from a range of sources to produce the mapping contained within this document. The mapping is for illustrative purposes only. The original sources should be consulted to confirm information.




© Crown copyright and database right 2022.
All rights reserved. Ordnance Survey Licence number 100023423

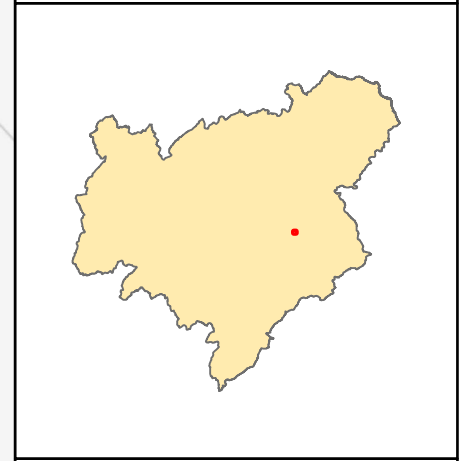
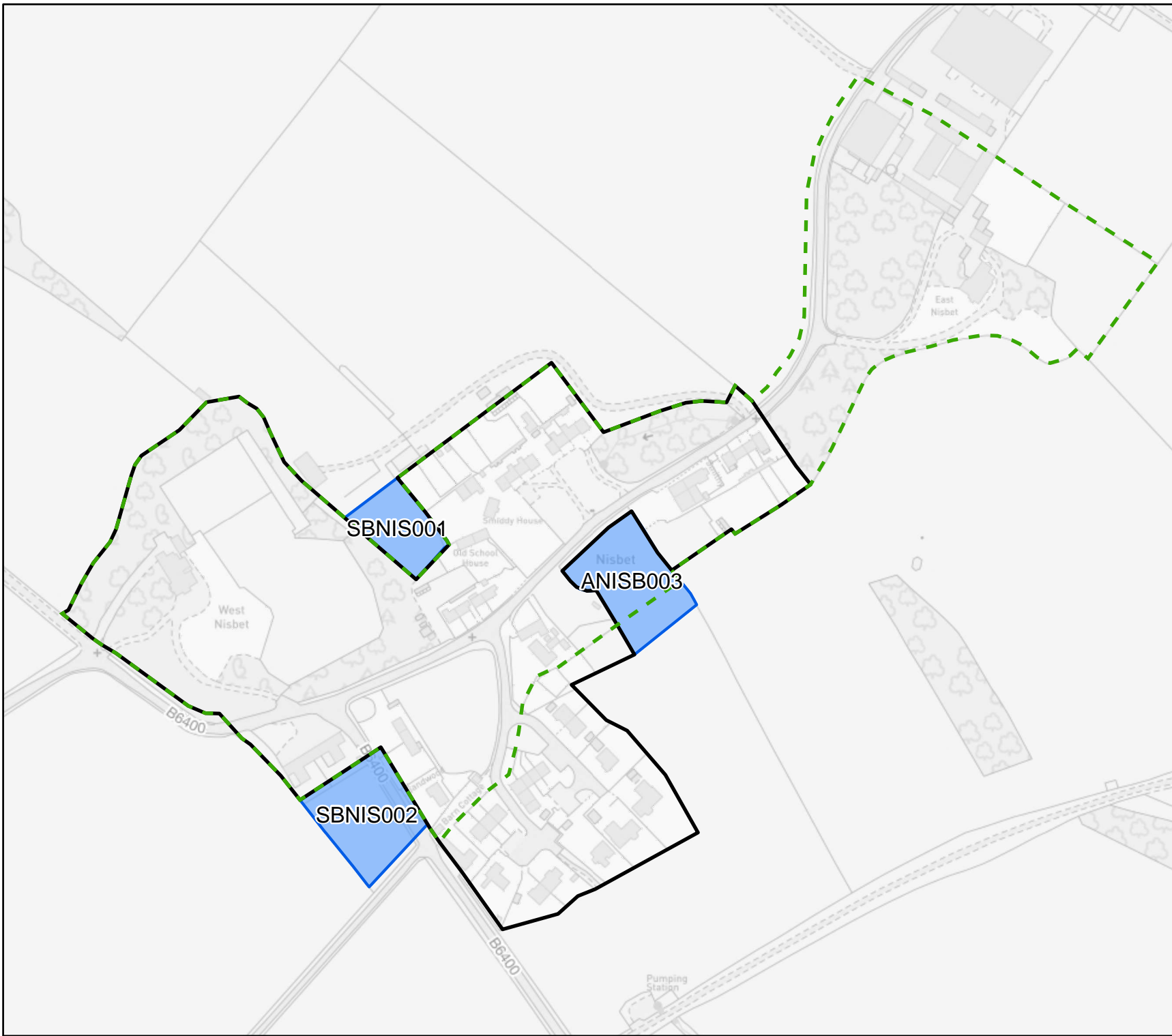
Scottish Borders Council
Schedule 4 Settlement Maps

Nisbet

1:3,000

Key

-  Site Referred To In Schedule 4
-  Development Boundary
-  Conservation Area



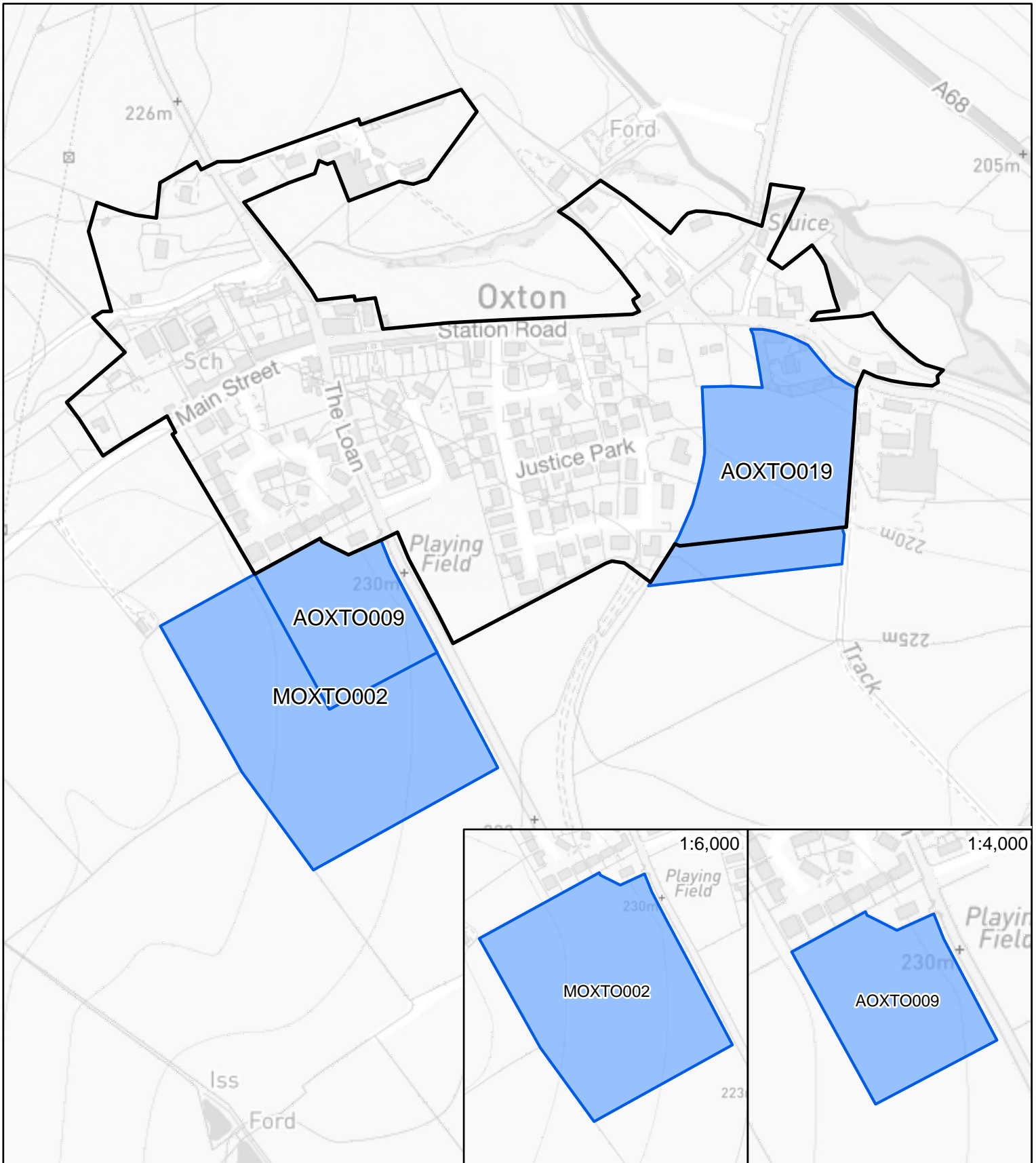
For further information, including help reading this document, please contact:

Forward Planning
Environment and Infrastructure
Council Headquarters
Newtown St Boswells
Melrose TD 6 0SA

Tel: 01835 825010
E mail: localplan@scotborders.gov.uk

Disclaimer: Scottish Borders Council uses spatial information from a range of sources to produce the mapping contained within this document. The mapping is for illustrative purposes only. The original sources should be consulted to confirm information.

© Crown copyright and database right 2022
All rights reserved. Ordnance Survey Licence number 100023423





Scottish Borders Council
Schedule 4 Settlement Maps

Oxton

1:4,500

Key

-  Site Referred To In Schedule 4
-  Development Boundary



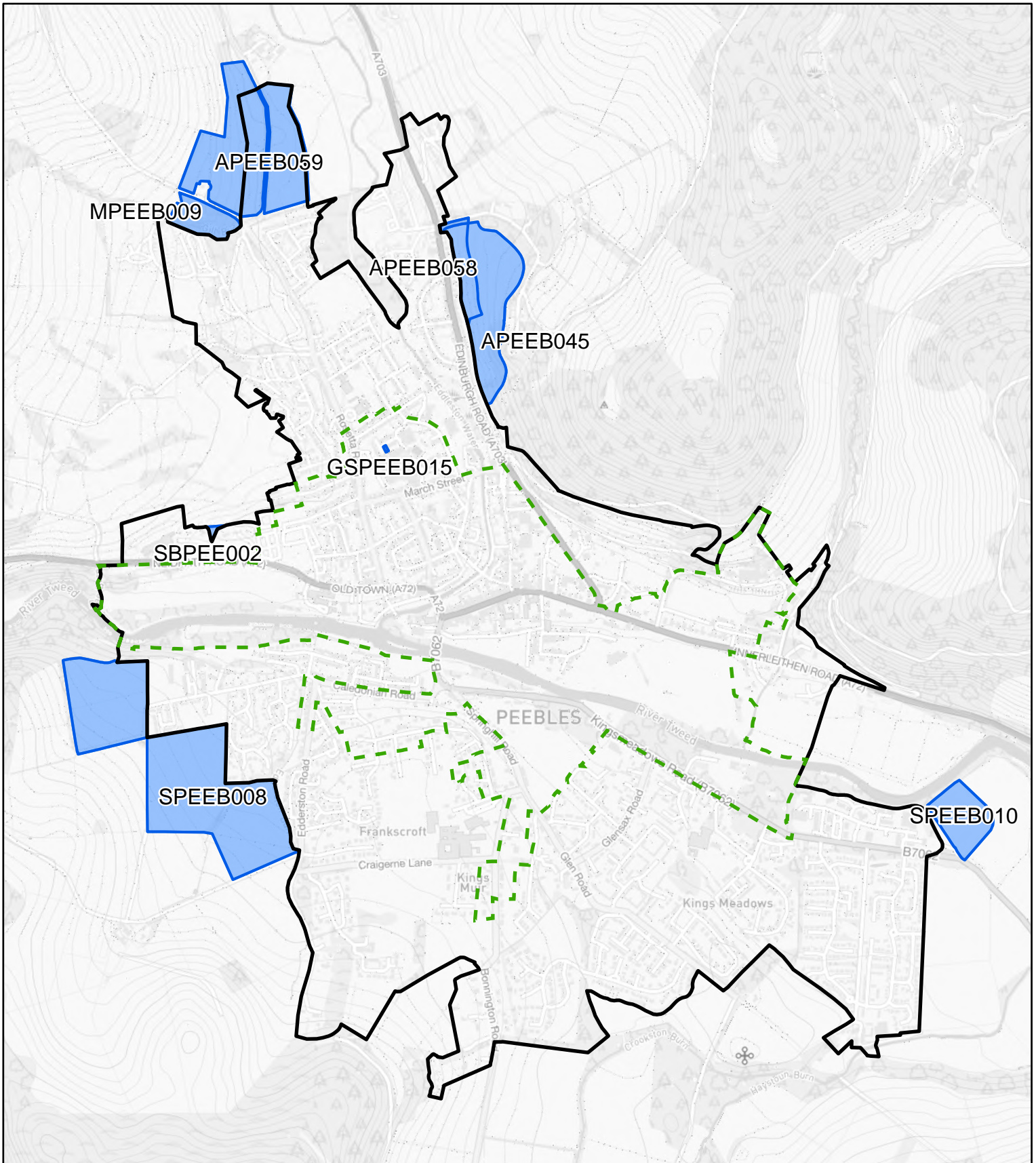
For further information, including help reading this document, please contact:

Forward Planning
Environment and Infrastructure
Council Headquarters
Newtown St Boswells
Melrose TD 6 6SA

Tel: 01835 825010
E mail: localplan@scotborders.gov.uk

Disclaimer: Scottish Borders Council uses spatial information from a range of sources to produce the mapping contained within this document. The mapping is for illustrative purposes only. The original sources should be consulted to confirm information.

© Crown copyright and database right 2022.
All rights reserved. Ordnance Survey Licence number 100023423






Scottish Borders Council
Schedule 4 Settlement Maps

Peebles

1:16,000

Key

-  Site Referred To In Schedule 4
-  Development Boundary
-  Conservation Area



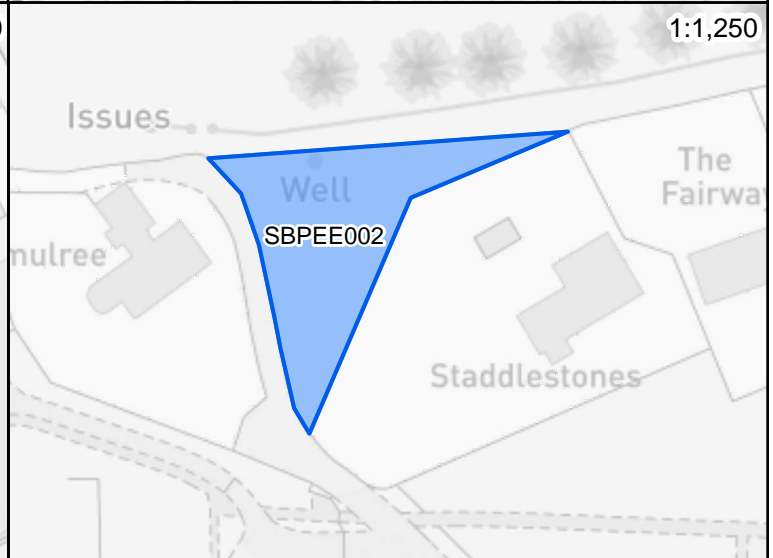
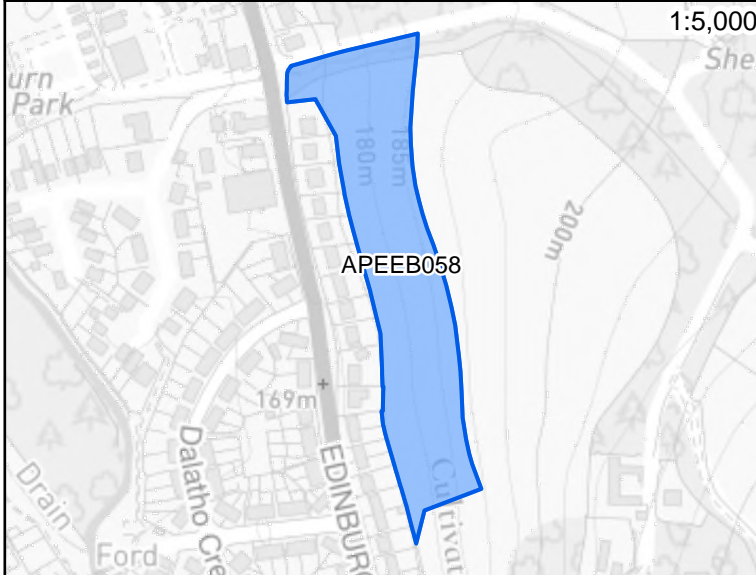
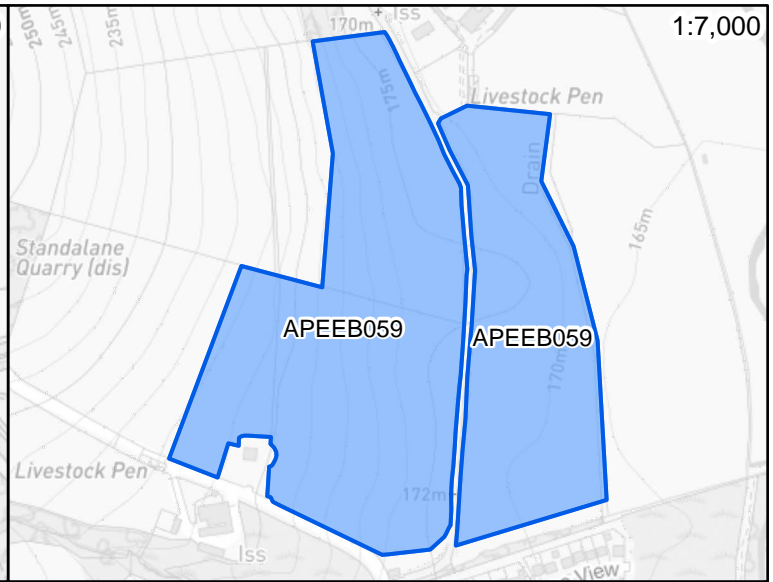
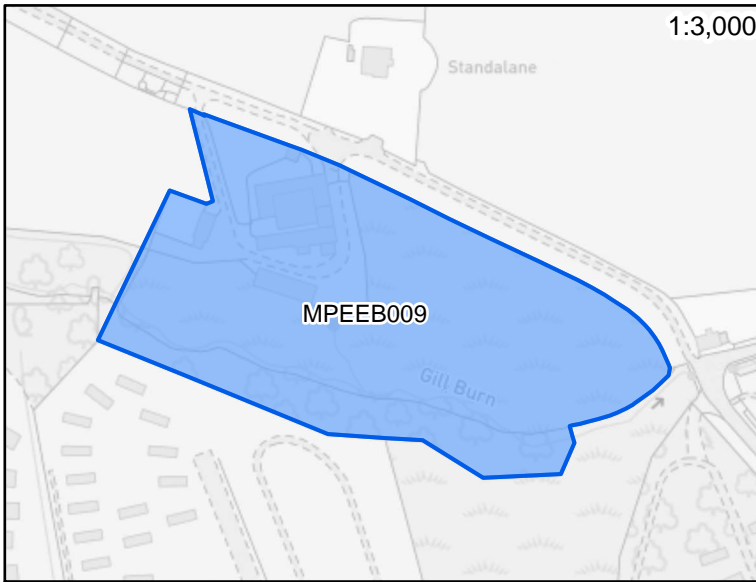
For further information, including help reading this document, please contact:

Forward Planning
Environment and Infrastructure
Council Headquarters
Newtown St Boswells
Melrose TD 6 6SA

Tel: 01835 825010
E-mail: localplan@scotborders.gov.uk

Disclaimer: Scottish Borders Council uses spatial information from a range of sources to produce the mapping contained within this document. The mapping is for illustrative purposes only. The original sources should be consulted to confirm information.



© Crown copyright and database right 2022.
All rights reserved. Ordnance Survey Licence number 100023423.



Scottish Borders Council
Schedule 4 Settlement Maps

Peebles

Key

-  Site Referred To In Schedule 4
-  Development Boundary



For further information, including help reading this document, please contact:

Forward Planning
Environment and Infrastructure
Council Headquarters
Newtown St Boswells
Melrose TD 6 0SA

Tel: 01835 825010
E mail: localplan@scotborders.gov.uk

Disclaimer: Scottish Borders Council uses spatial information from a range of sources to produce the mapping contained within this document. The mapping is for illustrative purposes only. The original sources should be consulted to confirm information.



© Crown copyright and database right 2022.
All rights reserved. Ordnance Survey Licence number 100023423.

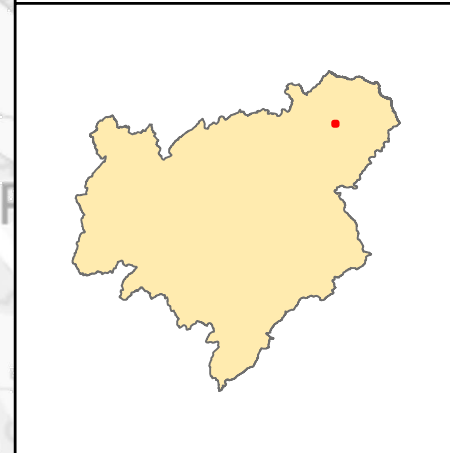
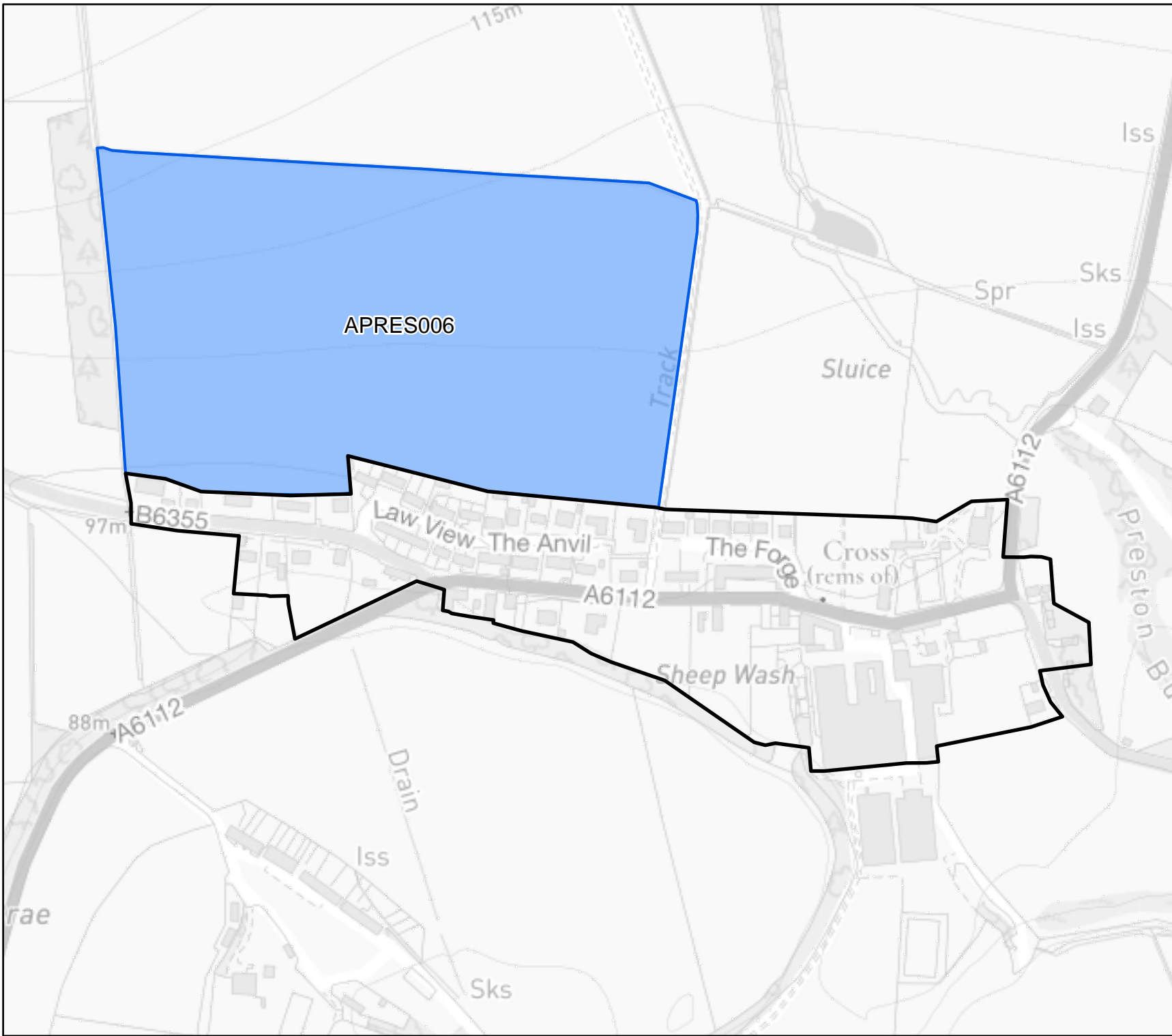
Scottish Borders Council
Schedule 4 Settlement Maps

Preston

1:4,000

Key

-  Site Referred To In Schedule 4
-  Development Boundary



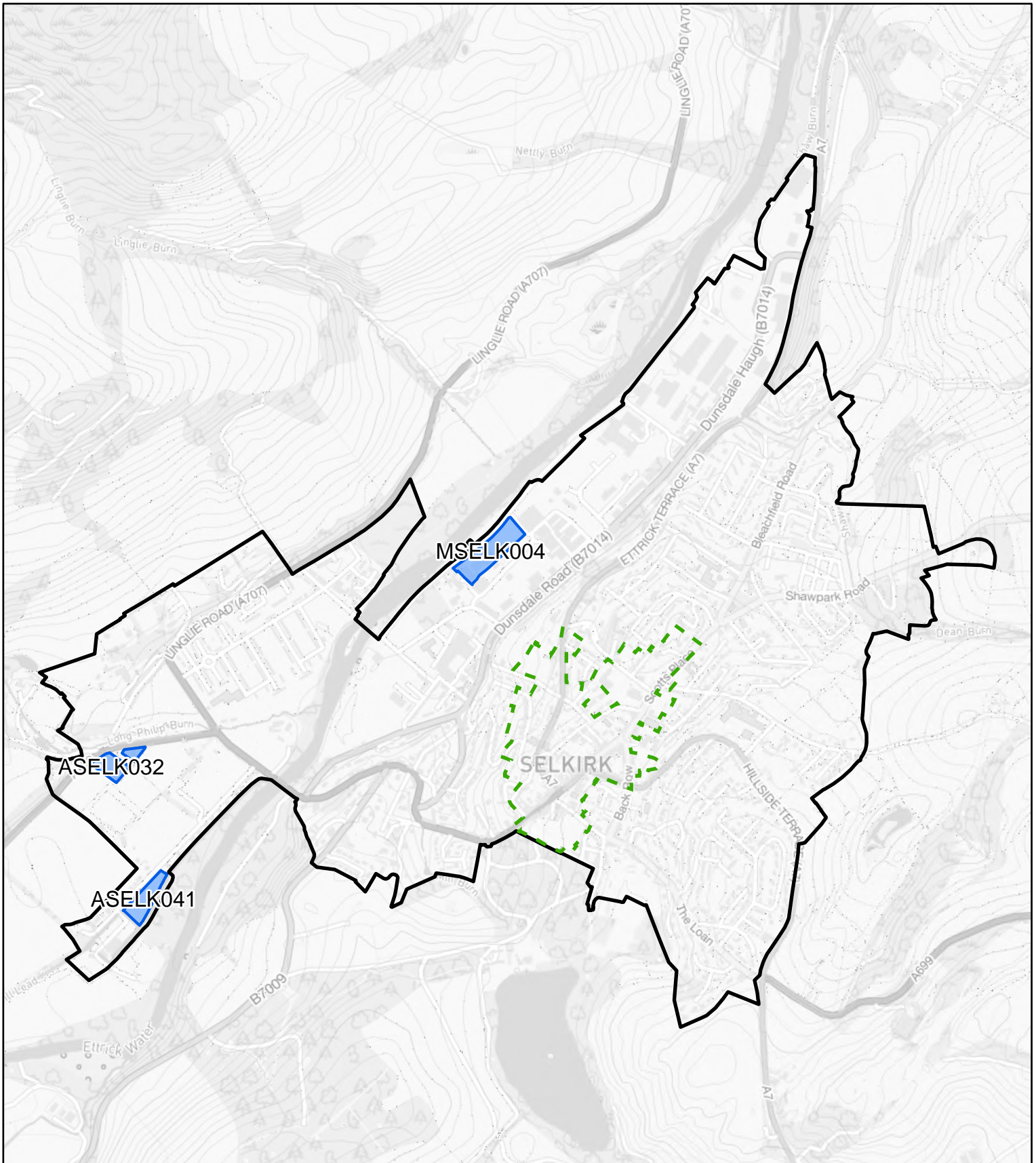
For further information, including help reading this document, please contact:

Forward Planning
Environment and Infrastructure
Council Headquarters
Newtown St Boswells
Melrose TD 6 0SA

Tel: 01835 825010
E mail: localplan@scotborders.gov.uk

Disclaimer: Scottish Borders Council uses spatial information from a range of sources to produce the mapping contained within this document. The mapping is for illustrative purposes only. The original sources should be consulted to confirm information.

© Crown copyright and database right 2022
All rights reserved. Ordnance Survey Licence number 100023423






Scottish Borders Council
Schedule 4 Settlement Maps

Selkirk

1:14,000

Key

-  Site Referred To In Schedule 4
-  Development Boundary
-  Conservation Area



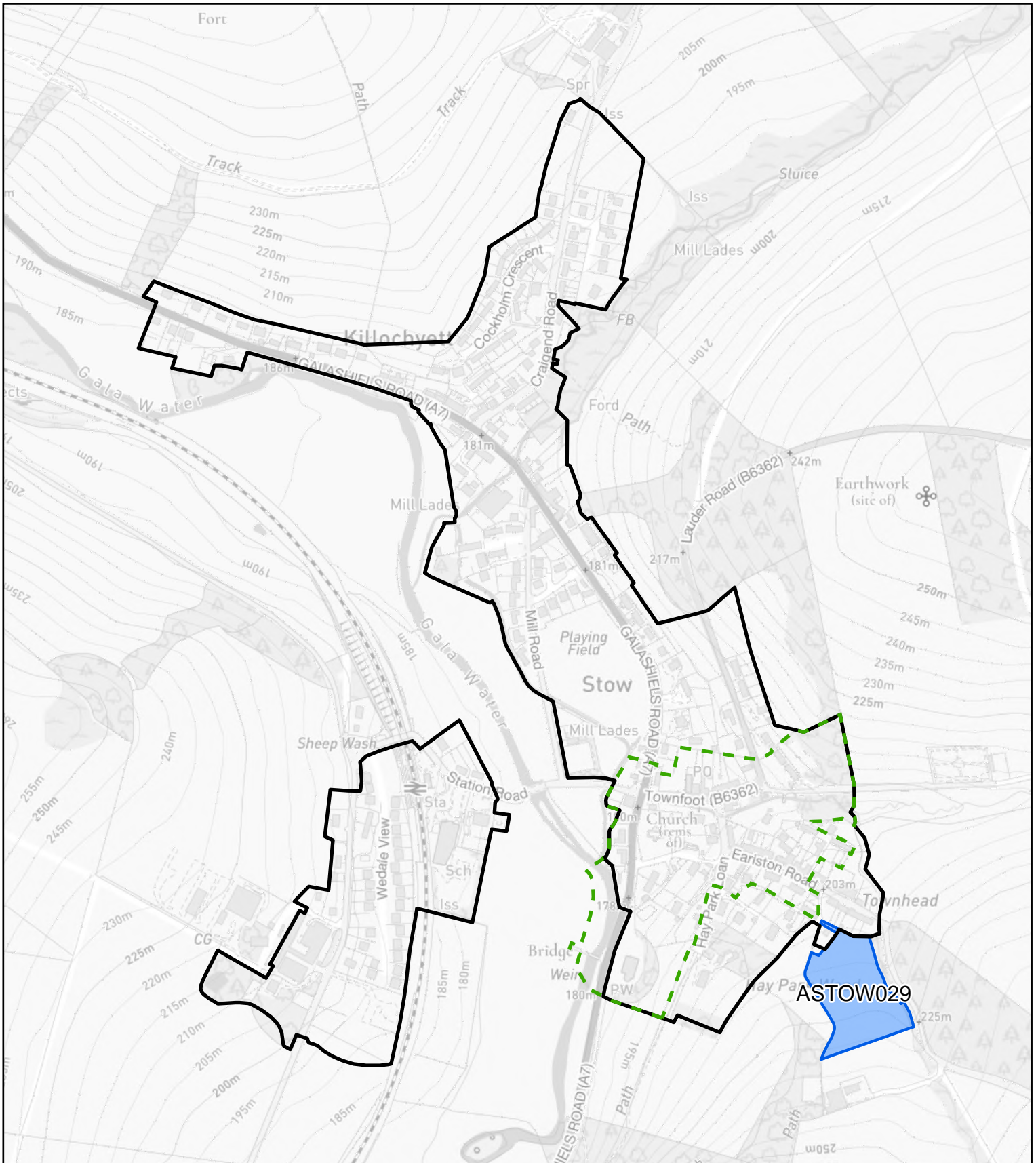
For further information, including help reading this document, please contact:

Forward Planning
Environment and Infrastructure
Council Headquarters
Newtown St Boswells
Melrose TD 6 6SA

Tel: 01835 825010
E-mail: localplan@scotborders.gov.uk

Disclaimer: Scottish Borders Council uses spatial information from a range of sources to produce the mapping contained within this document. The mapping is for illustrative purposes only. The original sources should be consulted to confirm information.

© Crown copyright and database right 2022.
All rights reserved. Ordnance Survey Licence number 100023423.






Scottish Borders Council
Schedule 4 Settlement Maps

Stow

1:7,000

Key

-  Site Referred To In Schedule 4
-  Development Boundary
-  Conservation Area



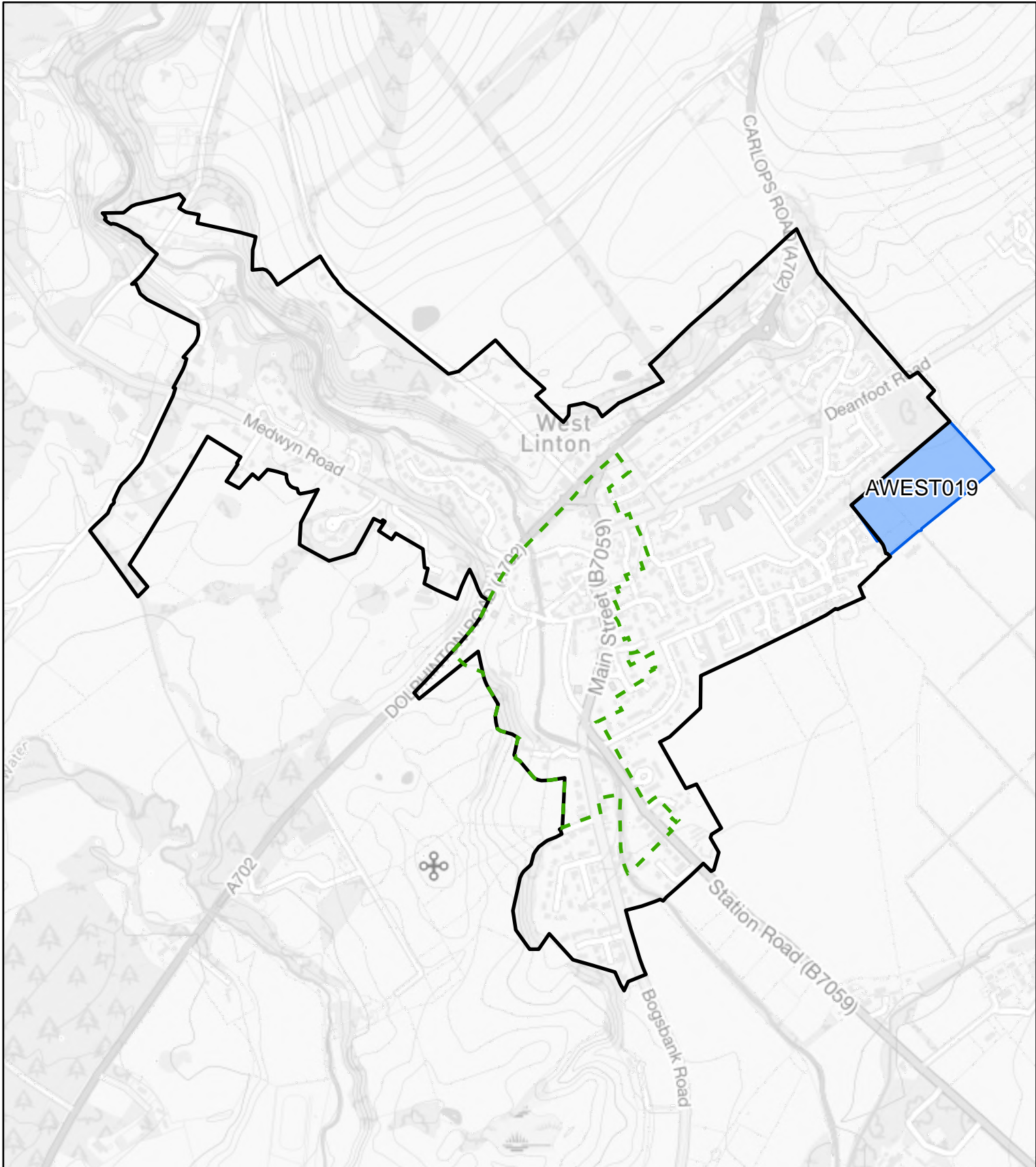
For further information, including help reading this document, please contact:

Forward Planning
Environment and Infrastructure
Council Headquarters
Newtown St Boswells
Melrose TD 6 6SA

Tel: 01835 825010
E mail: localplan@scotborders.gov.uk

Disclaimer: Scottish Borders Council uses spatial information from a range of sources to produce the mapping contained within this document. The mapping is for illustrative purposes only. The original sources should be consulted to confirm information.

© Crown copyright and database right 2022.
All rights reserved. Ordnance Survey Licence number 100023423.






Scottish Borders Council
Schedule 4 Settlement Maps

West Linton

1:10,000

Key

-  Site Referred To In Schedule 4
-  Development Boundary
-  Conservation Area



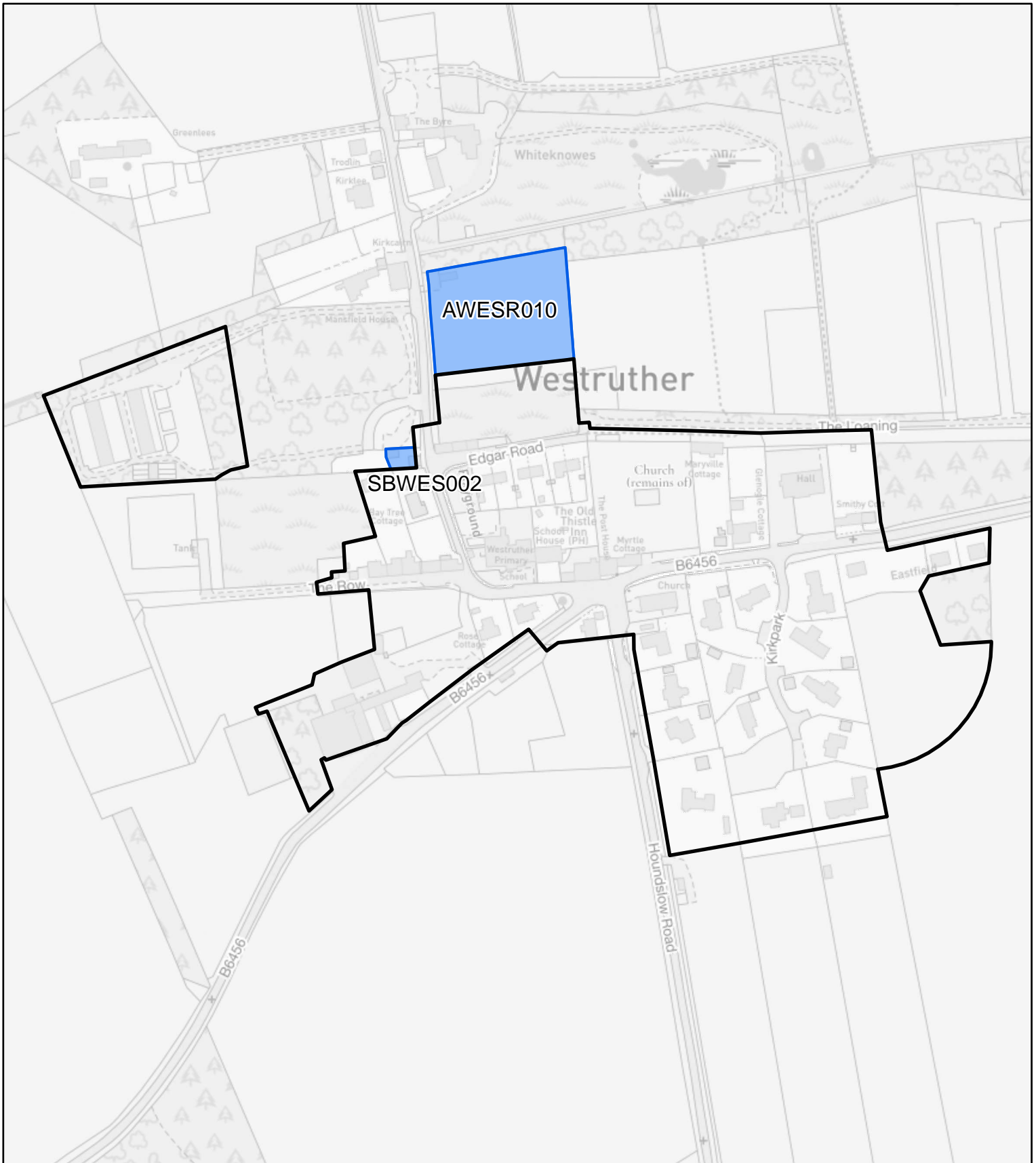
For further information, including help reading this document, please contact:

Forward Planning
Environment and Infrastructure
Council Headquarters
Newtown St Boswells
Melrose TD 6 6SA

Tel: 01835 825010
E-mail: localplan@scotborders.gov.uk

Disclaimer: Scottish Borders Council uses spatial information from a range of sources to produce the mapping contained within this document. The mapping is for illustrative purposes only. The original sources should be consulted to confirm information.

© Crown copyright and database right 2022.
All rights reserved. Ordnance Survey Licence number 100023423.





Scottish Borders Council
Schedule 4 Settlement Maps

Westruther

1:3,000

Key

-  Site Referred To In Schedule 4
-  Development Boundary



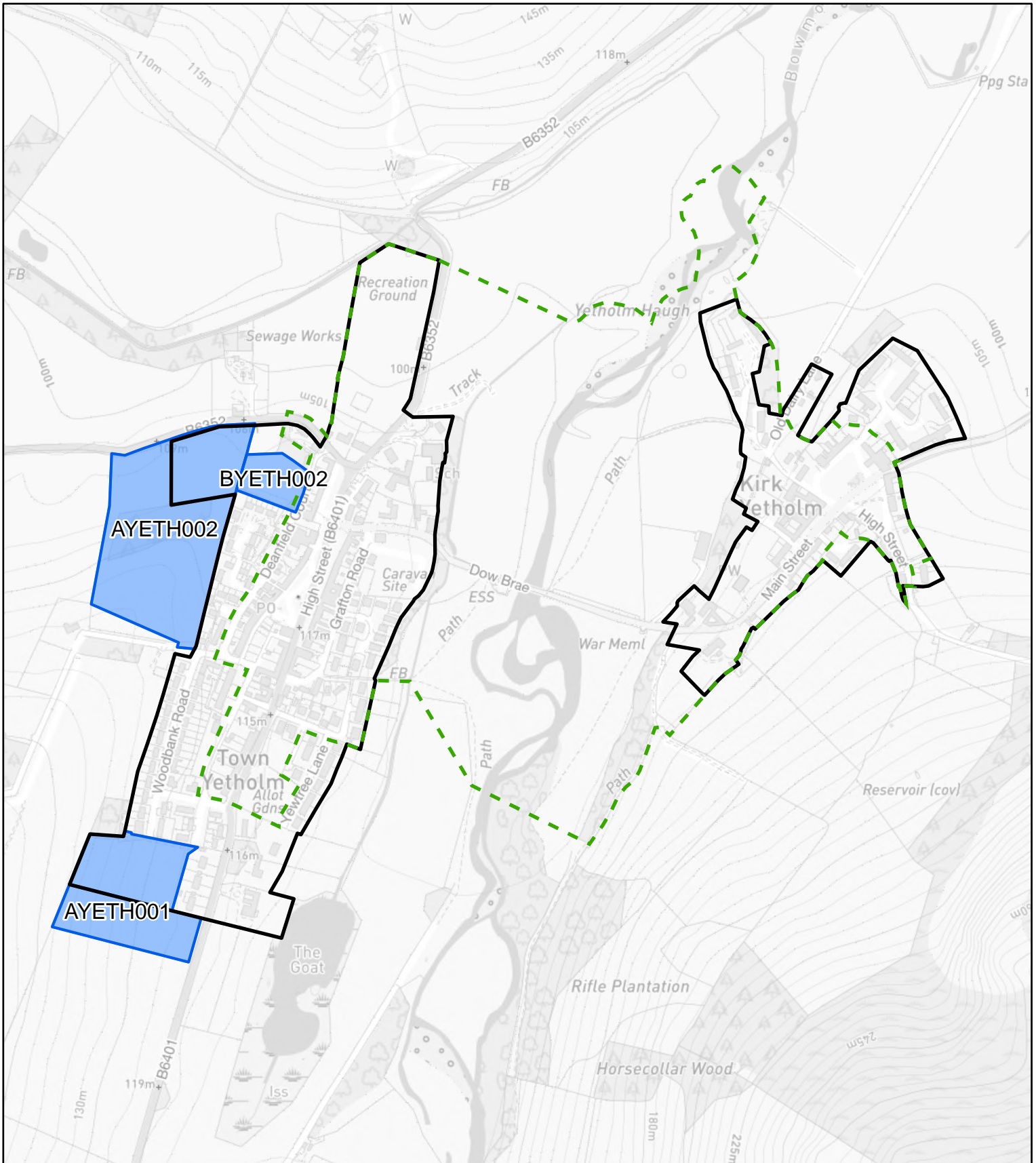
For further information, including help reading this document, please contact:

Forward Planning
Environment and Infrastructure
Council Headquarters
Newtown St Boswells
Melrose TD 6 6SA

Tel: 01835 825010
E mail: localplan@scotborders.gov.uk

Disclaimer: Scottish Borders Council uses spatial information from a range of sources to produce the mapping contained within this document. The mapping is for illustrative purposes only. The original sources should be consulted to confirm information.

© Crown copyright and database right 2022.
All rights reserved. Ordnance Survey Licence number 100023423.






Scottish Borders Council
Schedule 4 Settlement Maps

Yetholm

1:7,000

Key

-  Site Referred To In Schedule 4
-  Development Boundary
-  Conservation Area



For further information, including help reading this document, please contact:

Forward Planning
Environment and Infrastructure
Council Headquarters
Newtown St Boswells
Melrose TD 6 6SA

Tel: 01835 825010
E-mail: localplan@scotborders.gov.uk

Disclaimer: Scottish Borders Council uses spatial information from a range of sources to produce the mapping contained within this document. The mapping is for illustrative purposes only. The original sources should be consulted to confirm information.

© Crown copyright and database right 2022.
All rights reserved. Ordnance Survey Licence number 100023423.